


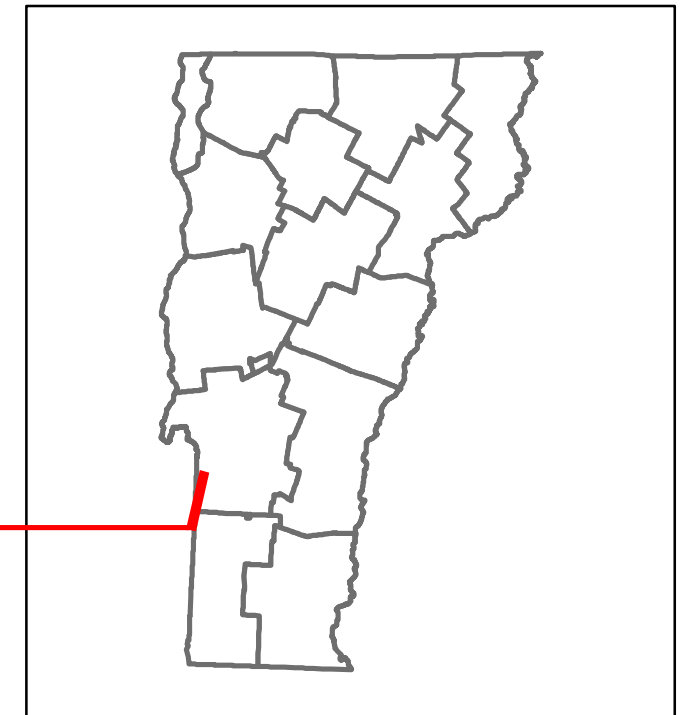


Route Log and Progress Chart

DRAFT

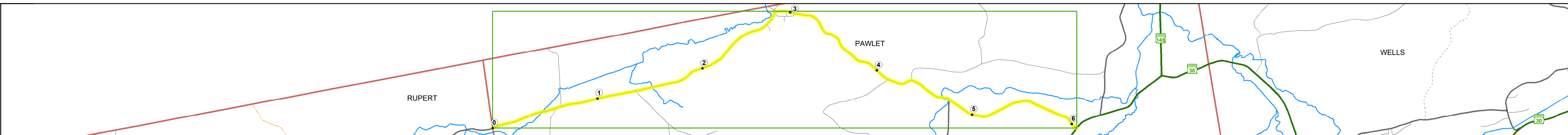
Please Note: Errors and Omissions May Exist.
Contact the VTrans Mapping Section with questions or concerns.

DISTRICT	TOWN	ROUTE
1	PAWLET	Maj-0131



Base Map

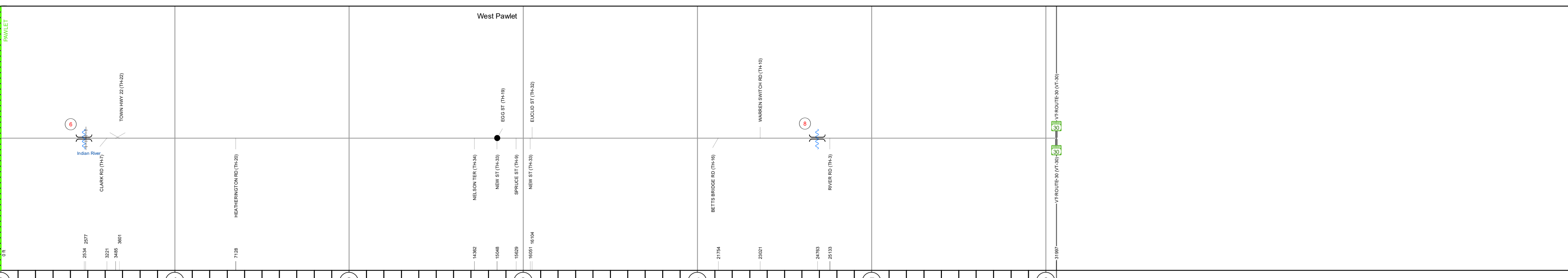
1 in = 0.6 miles



Stick Diagram

- Town Center
- Intersecting State Routes (excl. ramps/approaches)
- Other Intersecting Highways, Ramps, Approaches
- Railroad Crossings
- Primary Structures
- Secondary Structures
- Divided State Highway
- State Highway
- Divided Town Highway
- Town Highway
- Streams (Hydraulic Structure)
- Town Boundary
- Village/UC Boundaries
- District Boundaries
- State/Town Highway Change
- Divided Highway Limits
- Ghost Section Boundary
- Federal Urban Area Limits

Scale: 1 INCH = 2,000 FEET



STRUCTURE DESCRIPTIONS

Bridge 6:
Tee Beam - 1937
Structure No. 200131000611142
Length: 42'
Width: 23.5'
Facility Carried: TR 01 FAS 131
Structure Type: CONCRETE T-BEAM
Features Intersected: INDIAN RIVER
Surface: Bituminous
Maintenance/Ownership: Town

Culvert 8:
Culvert - 1922
Structure No. 200131000811142
Length: 51'
Facility Carried: TR 01 FAS 131
Structure Type: CONCRETE ARCH
Features Intersected: METTAWEE RIVER
Surface: Bituminous
Maintenance/Ownership: Town

Road Widths

Travellane	22
Roadway	22
Lane Count	2
Base	
Subbase	

Curves

10'	2'
-----	----

Grades

--

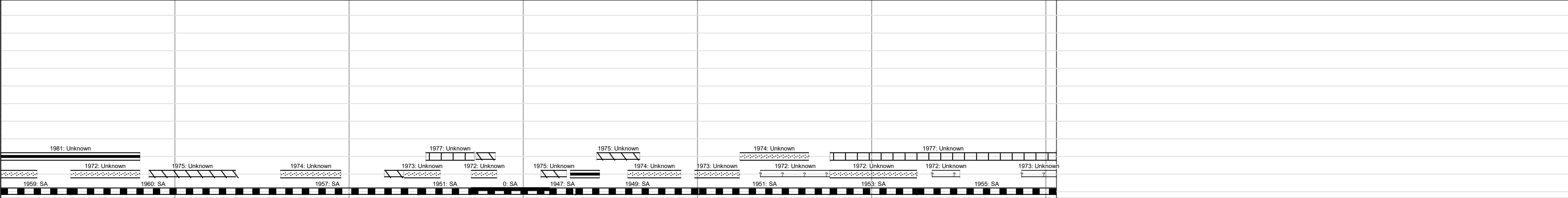
Guardrails

--

Rumblestrips

--

Historic Projects



Maintenance Garage

--

Speed Zone

--

Functional Class

5

National Highway System

--

Limited Access Highway

--

Customer Service Level

--

Traffic Counters

--

AADT

2018	570	730	400
2017	580	740	410
2016	607	720	400
2015	633	700	390
2014	680	680	380

Crash Locations

2018	
2017	
2016	
2015	
2014	

Historic Projects

- Unknown
- Retreatment
- Resurface
- Bituminous Mix
- Skimny Mix
- Concrete
- Gravel
- Surface Treated
- Gravel
- Plant Mix
- Reclaimed Base and Bituminous Concrete

Functional Class

- 1 - Interstate System
- 2 - Other Freeways and Expressways
- 3 - Principal Arterial
- 4 - Minor Arterial
- 5 - Major Collector
- 6 - Minor Collector

Speed Zones

15 20 25 30 35 40 45 50 55 60 65

Curves

- Left
- Right

Grades

- Up
- Down

Road Widths

(ft)

Traffic Counters

- Continuous (CTC)
- Weight-In-Motion (WIM)
- Short-Term, Scheduled
- Short-Term, Unscheduled

AADT

(AADT)

Crash Locations

- Fatal
- Injury
- Property Damage Only
- Unknown Crash Type

High Crash Locations (HCL's)

Sections (& Intersections)

HCL No. 1 - 100 (1 - 10), 201 - 300 (21 - 30), 301 - 400 (31 - 40), 401 - 500 (41 - 50), 501 - 600 (51 - 60), 601 - 700 (61 - 70), 701 - 800 (71 - 80), 801 - 900 (81 - 90), 901 - 1000 (91 - 100)

Mileage by Functional Class By Sheet

0131	5 - Major Collector	6.060
------	---------------------	-------

Mileage by Town By Sheet

PAWLET - S01311114	6.06 of 6.06
--------------------	--------------

Page Total Mileage: 6.060 mi

DISTRICT

TOWN

Date: 12/02/19

ROUTE

Maj-0131

ETE mileage: 4.13 to 10.19