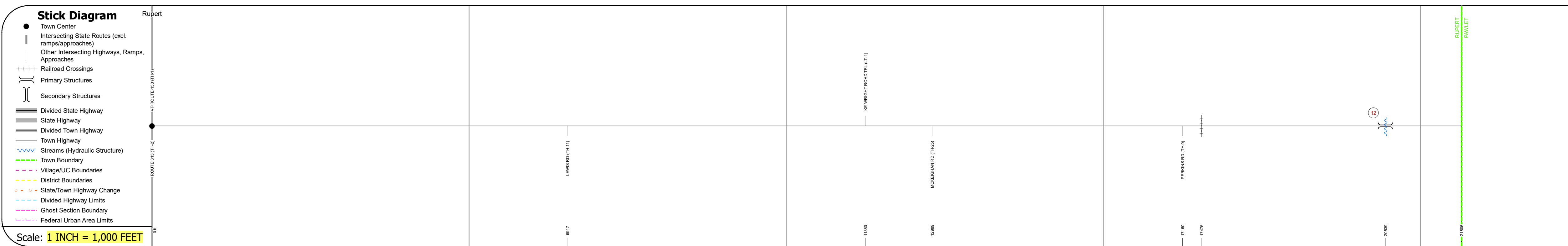
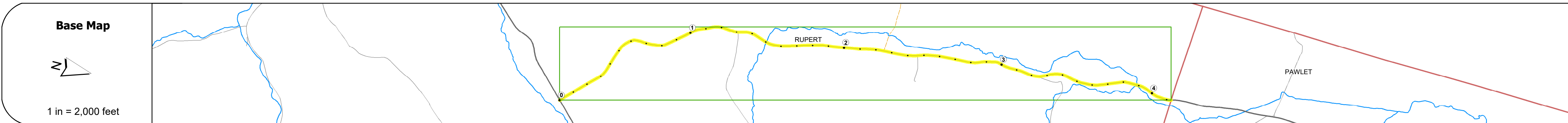
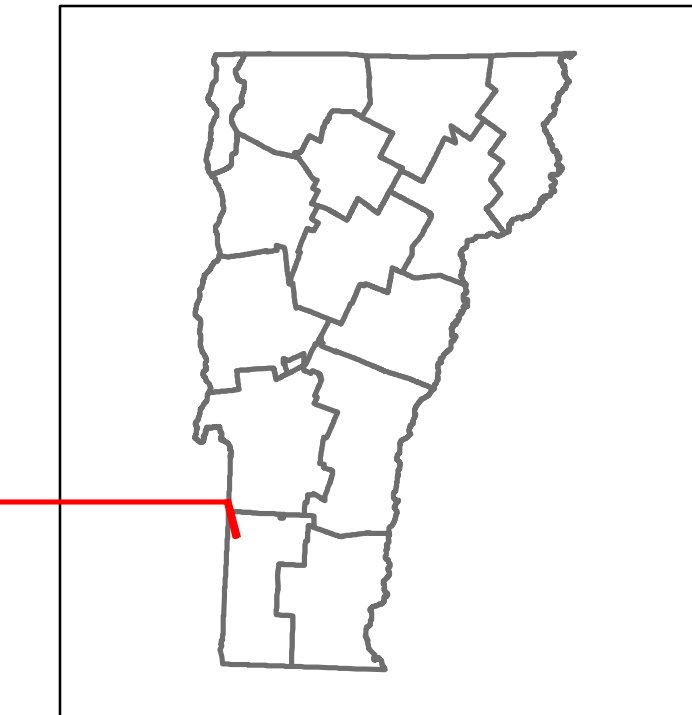


DISTRICT	TOWN	ROUTE
1	RUPERT	Maj-0131



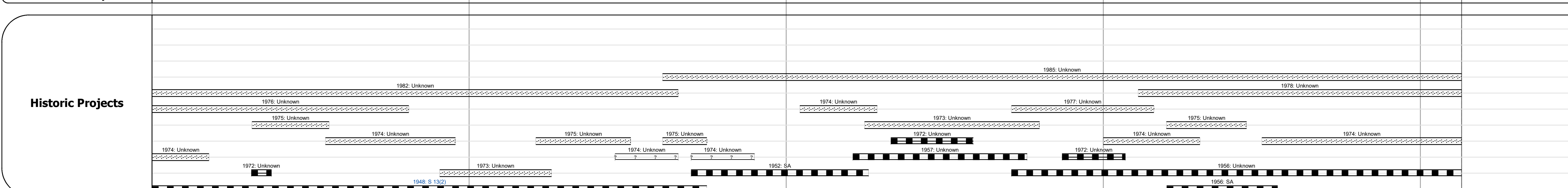
Scale: 1 INCH = 1,000 FEET	0	1	2	3	4
Travellane			20		
Roadway			22		
Lane Count			2		
Base					
Subbase					

Curves					
---------------	--	--	--	--	--

Grades					
---------------	--	--	--	--	--

Guardrails					
-------------------	--	--	--	--	--

Rumblestrips					
---------------------	--	--	--	--	--



Maintenance Garage					
---------------------------	--	--	--	--	--

Speed Zone					
-------------------	--	--	--	--	--

Functional Class			5		
-------------------------	--	--	---	--	--

National Highway System					
--------------------------------	--	--	--	--	--

Limited Access Highway					
-------------------------------	--	--	--	--	--

Customer Service Level					
-------------------------------	--	--	--	--	--

Traffic Counters			8322		
-------------------------	--	--	------	--	--

AAADT	2018		440		
	2017		450		
	2016		450		
	2015		450		
	2014		450		

Crash Locations	2018				
	2017				
	2016				
	2015				
	2014				

STRUCTURE DESCRIPTIONS	
<p>Bridge 12: Tee Beam - 1924 Structure No: 200131001202102 Length: 29' Width: 19.6' Facility Carried: TR 01 FAS 131 Structure Type: CONCRETE T-BEAM Features Intersected: INDIAN RIVER Surface: Bituminous Maintenance/Ownership: Town</p>	

Historic Projects <ul style="list-style-type: none"> Unknown Bituminous Concrete Retreatment Resurface Bituminous Mix Skippy Mix Bituminous Seal 	Functional Class <ul style="list-style-type: none"> 1 - Interstate System 2 - Other Freeways and Expressways 3 - Principal Arterial 4 - Minor Arterial 5 - Major Collector 6 - Minor Collector 	Curves <ul style="list-style-type: none"> Left Right 	Grades <ul style="list-style-type: none"> grade up grade down 	Traffic Counters <ul style="list-style-type: none"> Continuous (CTC) Weight-In-Motion (WIM) Short-Term, Scheduled Short-Term, Unscheduled 	Crash Locations <ul style="list-style-type: none"> Fatal Injury Property Damage Only Unknown Crash Type 	Mileage by Functional Class By Sheet 0131 5 - Major Collector 4.130	Mileage by Town By Sheet RUPERT - S01310210 4.13 of 4.13	DISTRICT 1	TOWN RUPERT	Date: 12/04/19	ROUTE Maj-0131
Indicated plans available - http://vtransmap01.ad.state.vt.us/tp/dpr/DWebstore/											
For More Information Contact - Vermont Agency of Transportation, Policy, Planning and Intermodal Development Division - Mapping Section, 1 National Life Drive, Montpelier, VT 05633-5001 Telephone: 802-828-2600.											