

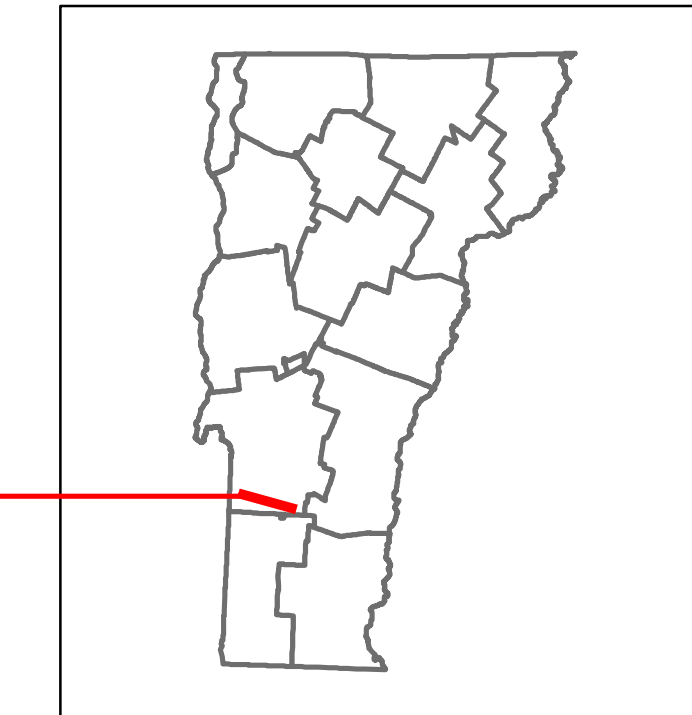


Route Log and Progress Chart

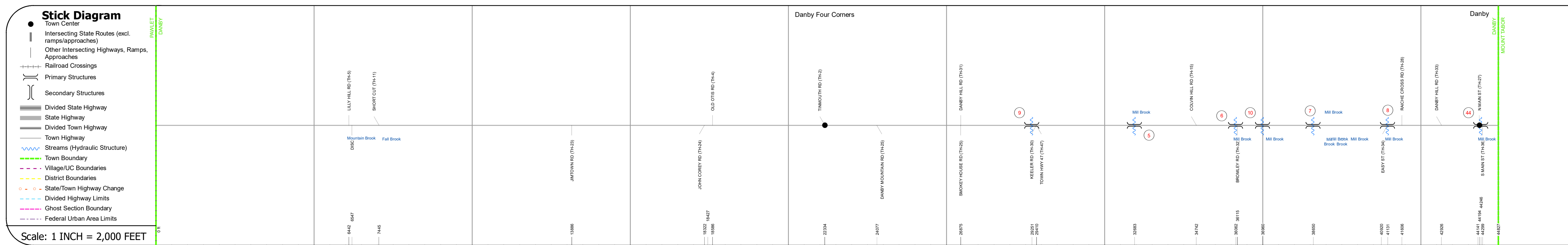
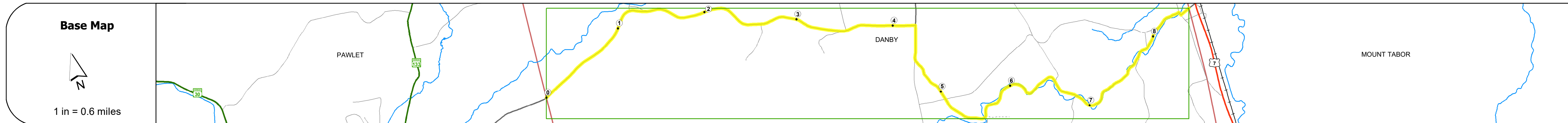
DRAFT

Please Note: Errors and Omissions May Exist.
Contact the VTrans Mapping Section with questions or concerns.

DISTRICT	TOWN	ROUTE
1	DANBY	Maj-0130



Maj-0130



Road Widths	Travellane	22	22	20	24	22
Curves				18' Crushed Gravel		
Grades				8.1%	28.7%	
Guardrails						
Rumblestrips						
Historic Projects						
Maintenance Garage						
Speed Zone						
Functional Class	5					
National Highway System						
Limited Access Highway						
Customer Service Level						
Traffic Counters						
AADT	2018	670			410	
	2017	680			420	
	2016	703			410	
	2015	727			400	
	2014	750			390	
Crash Locations	2018					
	2017					
	2016					
	2015					
	2014					

STRUCTURE DESCRIPTIONS

- Bridge 9:** Stringer/multi-beam or girder - 2018
Structure No. 200130000911062
Length: 68'
Width: 24.0'
Facility Carried: TR 01 FAS 130
Structure Type: CURVED GIRDER
Features Intersected: MILL BROOK
Maintenance/Ownership: Town
- Bridge 5:** Slab - 1963
Structure No. 200130000511062
Length: 38'
Width: 30.8'
Facility Carried: TR 01 FAS 130
Structure Type: CONCRETE SLAB
Features Intersected: MILL BROOK
Surface: Bituminous
Maintenance/Ownership: Town
- Bridge 6:** Tee Beam - 1928
Structure No. 200130000611062
Length: 44'
Width: 24.4'
Facility Carried: TR 01 FAS 130
Structure Type: CONCRETE T-BEAM
Features Intersected: MILL BROOK
Surface: Bituminous
Maintenance/Ownership: Town
- Bridge 10:** Tee Beam - 1928
Structure No. 200130001011062
Length: 55'
Width: 21.5'
Facility Carried: TR 01 FAS 130
Structure Type: CONCRETE T-BEAM
Features Intersected: MILL BROOK
Surface: Bituminous
Maintenance/Ownership: Town
- Bridge 7:** Tee Beam - 1928
Structure No. 200130000711062
Length: 44'
Width: 21.9'
Facility Carried: TR 01 FAS 130
Structure Type: CONCRETE T-BEAM
Features Intersected: MILL BROOK
Surface: Bituminous
Maintenance/Ownership: Town
- Bridge 8:** Tee Beam - 1928
Structure No. 200130000811062
Length: 44'
Width: 21.4'
Facility Carried: TR 01 FAS 130
Structure Type: CONCRETE T-BEAM
Features Intersected: MILL BROOK
Surface: Bituminous
Maintenance/Ownership: Town
- Bridge 44:** Tee Beam - 1927
Structure No. 200130004411062
Length: 31'
Width: 31.2'
Facility Carried: TR 01 FAS 130
Structure Type: CONCRETE T-BEAM
Features Intersected: MILL BROOK
Surface: Bituminous
Maintenance/Ownership: Town

Historic Projects <ul style="list-style-type: none"> Unknown Retreatment Resurface Bituminous Mix Skimny Mix Gravel Surface Treated Gravel Plant Mix Reclaimed Base and Bituminous Concrete Concrete 	Functional Class <ul style="list-style-type: none"> 1 - Interstate System 2 - Other Freeways and Expressways 3 - Principal Arterial 4 - Minor Arterial 5 - Major Collector 6 - Minor Collector 	Curves <ul style="list-style-type: none"> Left Right 	Grades <ul style="list-style-type: none"> grade up grade down 	Traffic Counters <ul style="list-style-type: none"> Continuous (CTC) Weight-In-Motion (WIM) Short-Term, Scheduled Short-Term, Unscheduled 	Crash Locations <ul style="list-style-type: none"> Fatal Injury Property Damage Only Unknown Crash Type 	Mileage by Functional Class By Sheet 0130 5 - Major Collector 8.490	Mileage by Town By Sheet DANBY - S01301106 8.49 of 8.49	DISTRICT 1	TOWN DANBY	Date: 12/02/19	ROUTE Maj-0130 ETE mileage: 1.66 to 10.15
Speed Zones 						Page Total Mileage: 8.490 mi		Page Total Mileage: 8.49 mi		1 of 1 TWN mileage: 0.0 to 8.49	