

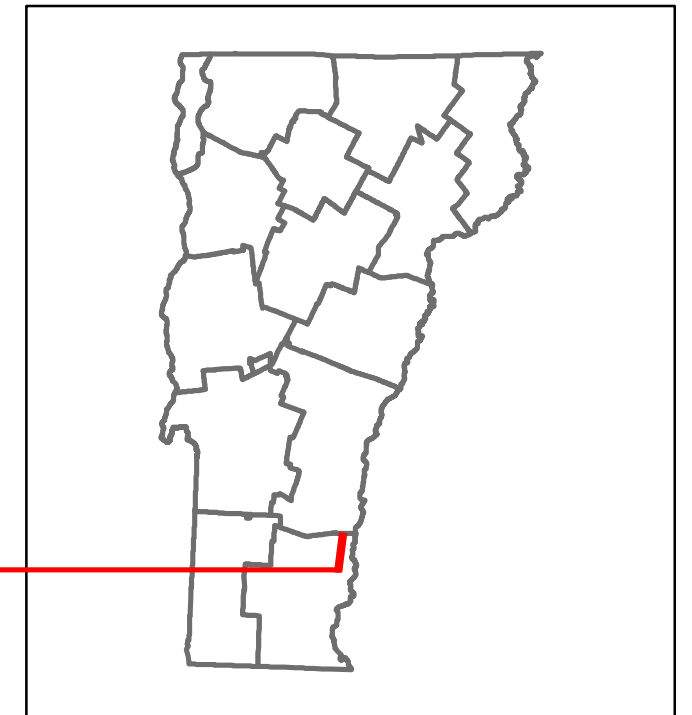


# Route Log and Progress Chart


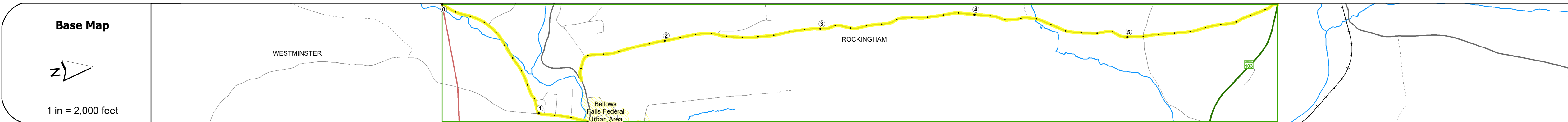
**DRAFT**

Please Note: Errors and Omissions May Exist.  
Contact the VTrans Mapping Section with questions or concerns.

DISTRICT	TOWN	ROUTE
2	ROCKINGHAM	Maj-0129



**Maj-0129**



## STRUCTURE DESCRIPTIONS

**Bridge 9:**  
Stringer/multi-beam or girder - 2004  
Structure No. 200129000913142  
Length: 132'  
Width: 26.0'  
Facility Carried: TR 03 FAS 129  
Structure Type: WELDED PLATE GIRDER  
Features Intersected: SAXTONS RIVER  
Surface: Bituminous  
Maintenance/Ownership: Town


Travellane	Roadway	Lane Count	Base	Subbase
22	28	2	23	22

<b>Curves</b>	+20.5
---------------	-------

<b>Grades</b>	
---------------	--

<b>Guardrails</b>	
-------------------	--

<b>Rumblestrips</b>	
---------------------	--



<b>Maintenance Garage</b>	
---------------------------	--

<b>Speed Zone</b>	
-------------------	--

<b>Functional Class</b>	5
-------------------------	---

<b>National Highway System</b>	
--------------------------------	--

<b>Limited Access Highway</b>	
-------------------------------	--

<b>Customer Service Level</b>	
-------------------------------	--

<b>Traffic Counters</b>	
-------------------------	--

Year	720	1300	650	560
2018	720	1300	650	560
2017	730	1300	660	570
2016	737	1267	1273	590
2015	743	1233	1887	610
2014	750	1200	2500	630

Year	Crash Locations
2018	1
2017	2
2016	1
2015	1
2014	2

<b>Historic Projects</b> Unknown, Retreatment, Resurface, Bituminous Mix, Skippy Mix, Bituminous Seal, Bituminous Concrete, Bituminous Macadam, Cold Plane and Bituminous Concrete, Concrete, Gravel, Surface Treated Gravel, Plant Mix, Reclaimed Base and Bituminous Concrete	<b>Functional Class</b> 1 - Interstate System, 2 - Other Freeways and Expressways, 3 - Principal Arterial, 4 - Minor Arterial, 5 - Major Collector, 6 - Minor Collector	<b>Curves</b> Left, Right, Grades (down) grade up, (up) grade down	<b>Traffic Counters</b> Continuous (CTC), Weigh-In-Motion (WIM), Short-Term, Scheduled, Short-Term, Unscheduled	<b>Crash Locations</b> Fatal, Injury, Property Damage Only, Unknown Crash Type, High Crash Locations (HCL's)	<b>Mileage by Functional Class By Sheet</b> 0129 5 - Major Collector 5.990	<b>Mileage by Town By Sheet</b> ROCKINGHAM - S01291314 Ghost Section - (Maj-0126, MM 3.000 to 2.720) 5.99 of 5.99
<b>Speed Zones</b> 15, 20, 30, 35, 40, 45, 50, 55, 60, 65				<b>Page Total Mileage: 5.990 mi</b>		<b>Page Total Mileage: 5.99 mi</b>

<b>DISTRICT</b>	<b>TOWN</b>	<b>Date: 12/02/19</b>	<b>ROUTE</b>
2	ROCKINGHAM	1 of 1 TWN mileage: 0.0 to 5.99	Maj-0129 ETE mileage: 11.38 to 17.37

For More Information Contact - Vermont Agency of Transportation, Policy, Planning and Intermodal Development Division - Mapping Section, 1 National Life Drive, Montpelier, VT 05633-5001 Telephone: 802-828-2600.