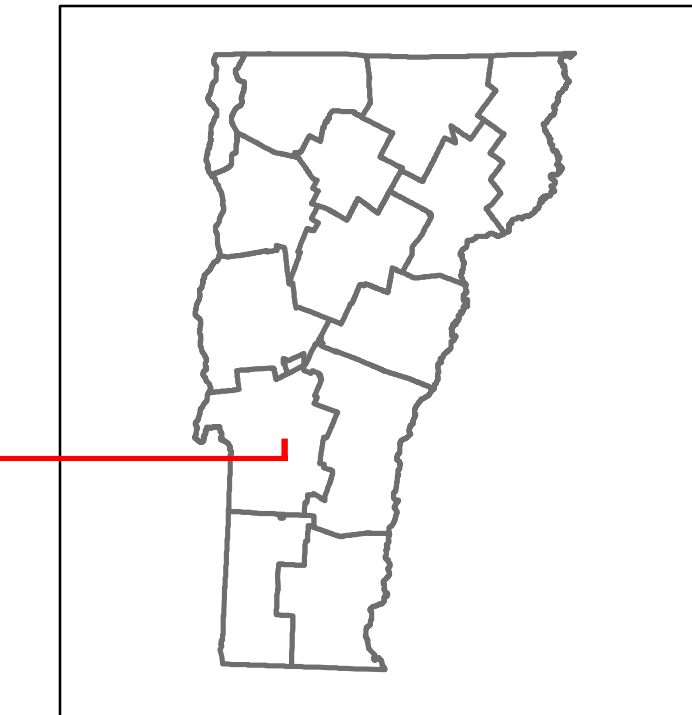

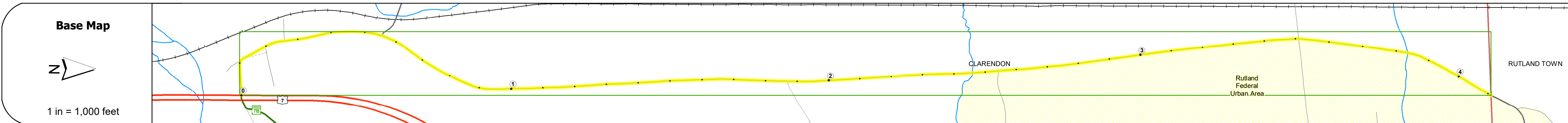


DISTRICT	TOWN	ROUTE
3	CLARENDON	Maj-0127



Maj-0127



STRUCTURE DESCRIPTIONS

Bridge 7:
Tee Beam - 1926
Structure No. 200127000711052
Length: 27'
Width: 30.2'
Facility Carried: TR 01 FAS 127
Structure Type: CONC TBM WID W/ SLAB
Features Intersected: BROOK
Surface: Bituminous
Maintenance/Ownership: Town

Bridge 8:
Tee Beam - 1928
Structure No. 200127000811052
Length: 33'
Width: 27.9'
Facility Carried: TR 01 FAS 127
Structure Type: CONC TBM WID W/ SLAB
Features Intersected: BROOK
Surface: Bituminous
Maintenance/Ownership: Town

Bridge 14:
Stringer/multi-beam or girder - 2006
Structure No. 200127001411052
Length: 87'
Width: 29.5'
Facility Carried: TR 01 FAS 127
Structure Type: ROLLED BEAM
Features Intersected: COLD RIVER
Surface: Bituminous
Maintenance/Ownership: Town

Road Widths	Travellane	22
	Roadway	22
	Lane Count	2
	Base	
	Subbase	
Curves		
Grades		5.8
Guardrails		
Rumblestrips		
Historic Projects		2006 BRO 1443(29)
Maintenance Garage		
Speed Zone		
Functional Class	5	
National Highway System		
Limited Access Highway		
Customer Service Level		
Traffic Counters		R329
AADT	2018	910
	2017	920
	2016	980
	2015	1040
	2014	1100
Crash Locations	2018	
	2017	
	2016	
	2015	
	2014	

<p>Historic Projects</p> <ul style="list-style-type: none"> Unknown Retreatment Resurface Bituminous Mix Skippy Mix Bituminous Seal 	<p>Functional Class</p> <ul style="list-style-type: none"> 1 - Interstate System 2 - Other Freeways and Expressways 3 - Principal Arterial 4 - Minor Arterial 5 - Major Collector 6 - Minor Collector 	<p>Curves</p> <ul style="list-style-type: none"> Left (degrees) Right (degrees) 	<p>Grades</p> <ul style="list-style-type: none"> Left (percent) Right (percent) 	<p>Traffic Counters</p> <ul style="list-style-type: none"> Continuous (CTC) Weigh-In-Motion (WIM) Short-Term, Scheduled Short-Term, Unscheduled 	<p>Crash Locations</p> <ul style="list-style-type: none"> Fatal Injury Property Damage Only Unknown Crash Type <p>High Crash Locations (HCL's)</p> <p>Sections (& Intersections)</p> <p>HCL No. 1 - 100 (1 - 10), 201 - 300 (21 - 30), 301 - 400 (31 - 40), 401 - 800 (41 - 113)</p>	<p>Mileage by Functional Class By Sheet</p> <p>0127 5 - Major Collector 4.110</p>	<p>Mileage by Town By Sheet</p> <p>CLARENDON - S01271105 4.11 of 4.11</p>	<p>DISTRICT</p> <p>3</p>	<p>TOWN</p> <p>CLARENDON</p>	<p>Date: 12/04/19</p>	<p>ROUTE</p> <p>Maj-0127</p> <p>ETE mileage: 0.0 to 4.11</p>
<p>Page Total Mileage: 4.11 mi</p>							<p>Page Total Mileage: 4.11 mi</p>				