

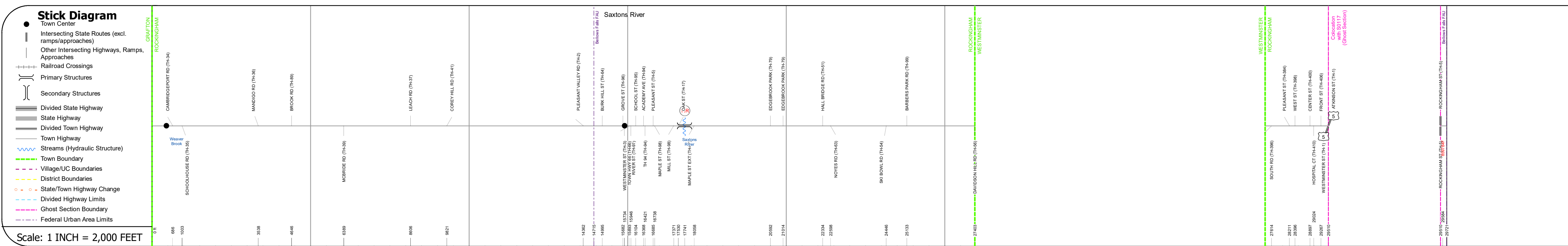
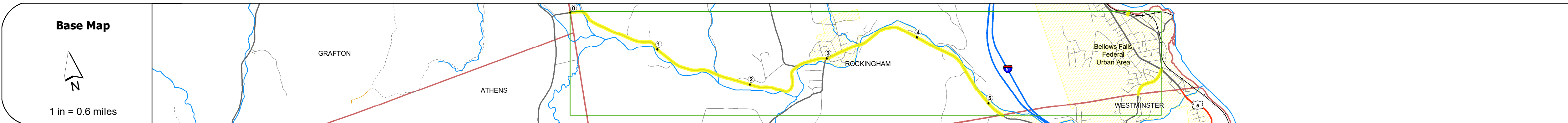
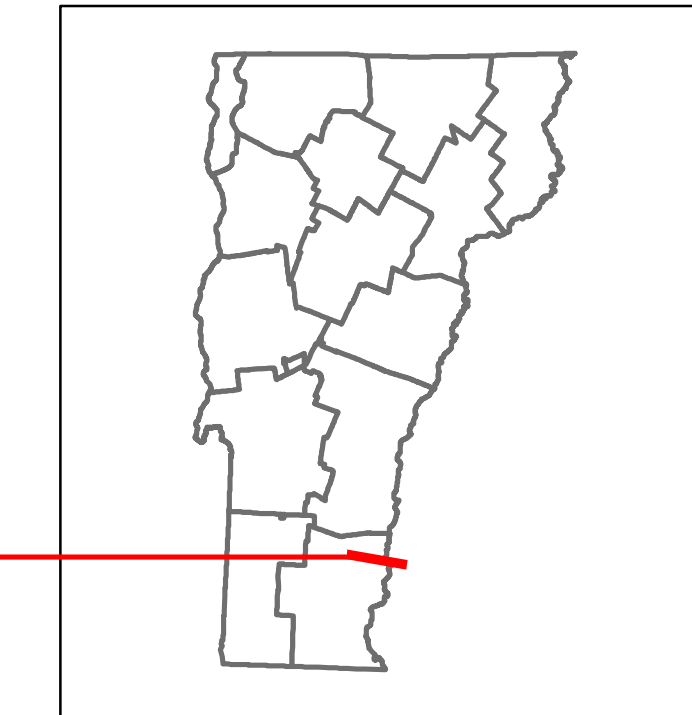


# Route Log and Progress Chart

**DRAFT**

Please Note: Errors and Omissions May Exist.  
Contact the VTrans Mapping Section with questions or concerns.

DISTRICT	TOWN	ROUTE
2	ROCKINGHAM	Maj-0126



<b>Road Widths</b>	Travellane: 20, 22, 20, 22, 30, 22, 24 Roadway: 26, 28, 24, 22, 30, 22, 24 Lane Count: 2, 2, 2, 2, 2, 2, 2 Base: 2, 2, 2, 2, 2, 2, 2 Subbase: 2, 2, 2, 2, 2, 2, 2
<b>Curves</b>	1.7, 9.2, 1.7, 3.9, 16.6, 7.8, 11.6, 17.5, 4.4, 17.5, 1.6, 4.4, 0.9, 4.2, 8.7, 4.7, 5.8, 2.2, 5.8, 9.6, 4.4
<b>Grades</b>	
<b>Guardrails</b>	
<b>Rumblestrips</b>	
<b>Historic Projects</b>	2006: STP 0126(4)C2, 2004: STP 0126(4)S, 1980: Unknown, 1978: Unknown, 1980: Unknown, 1981: Unknown, 2015: BRF 0126(12), 1975: Unknown, 1974: Unknown, 1976: Unknown, 1980: Unknown, 1991: SA 607, 1929: SA, 1954: SA, 1947: SA, 1961: S 0126(2) Part 2, 1961: S 0126(2) Part 1
<b>Maintenance Garage</b>	
<b>Speed Zone</b>	
<b>Functional Class</b>	5
<b>National Highway System</b>	
<b>Limited Access Highway</b>	
<b>Customer Service Level</b>	
<b>Traffic Counters</b>	
<b>AADT</b>	2018: 1700, 2500, 3200, 3600, 4000, 8100 2017: 1700, 2500, 3200, 3600, 4100, 8200 2016: 1667, 2433, 3133, 3500, 4000, 8000 2015: 1633, 2367, 3067, 3400, 3800, 7800 2014: 1600, 2300, 3000, 3300, 3800, 7800
<b>Crash Locations</b>	HCL Section No. 291

## STRUCTURE DESCRIPTIONS

Bridge 11R:  
Stringer/multi-beam or girder - 1954  
Structure No. 200126011R13142  
Length: 203'  
Width: 35.0'  
Facility Carried: TR 01 FAS 126  
Structure Type: 3 SPAN CONT WELD GIR  
Features Intersected: SAXTONS RIVER  
Surface: Bituminous  
Maintenance/Ownership: Town

<b>Historic Projects</b> Unknown, Retreatment, Resurface, Bituminous Mix, Cold Plane and Bituminous Concrete, Skinny Mix, Bituminous Seal, Bituminous Concrete, Bituminous Macadam, Gravel, Surface Treated Gravel, Plant Mix, Reclaimed Base and Bituminous Concrete, Concrete	<b>Functional Class</b> 1 - Interstate System, 2 - Other Freeways and Expressways, 3 - Principal Arterial, 4 - Minor Arterial, 5 - Major Collector, 6 - Minor Collector	<b>Curves</b> Left, Right, Grades, grade up, grade down	<b>Traffic Counters</b> Continuous (CTC), Weigh-In-Motion (WIM), Short-Term, Scheduled, Short-Term, Unscheduled	<b>Crash Locations</b> Fatal, Injury, Property Damage Only, Unknown Crash Type, High Crash Locations (HCL's) Sections (& Intersections)	<b>Mileage by Functional Class By Sheet</b> 0126 5 - Major Collector 5.629	<b>Mileage by Town By Sheet</b> ROCKINGHAM - S01261314 Ghost Section - (Maj-0117, MM 0.000 to 0.707) 5.629 of 5.629	<b>DISTRICT</b> 2	<b>TOWN</b> ROCKINGHAM	<b>Date:</b> 12/02/19	<b>ROUTE</b> Maj-0126 ETE mileage: 8.3 to 13.49, 15.32 to 15.759
<b>Page Total Mileage: 5.629 mi</b>								<b>1 of 1</b> TWN mileage: 0.0 to 5.629	<b>Page Total Mileage: 5.629 mi</b>	

For More Information Contact - Vermont Agency of Transportation, Policy, Planning and Intermodal Development Division - Mapping Section, 1 National Life Drive, Montpelier, VT 05633-5001 Telephone: 802-828-2600.