

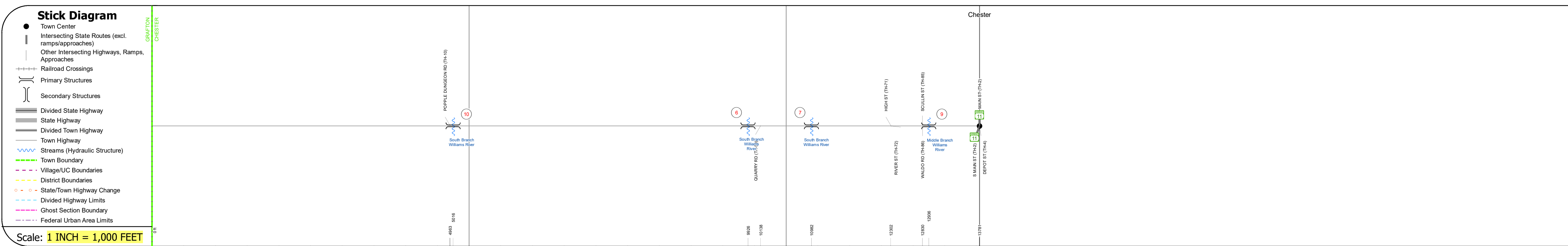
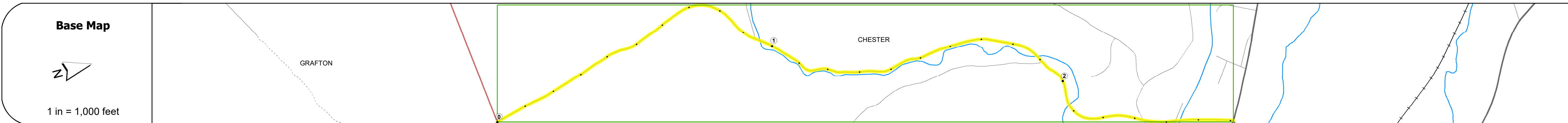
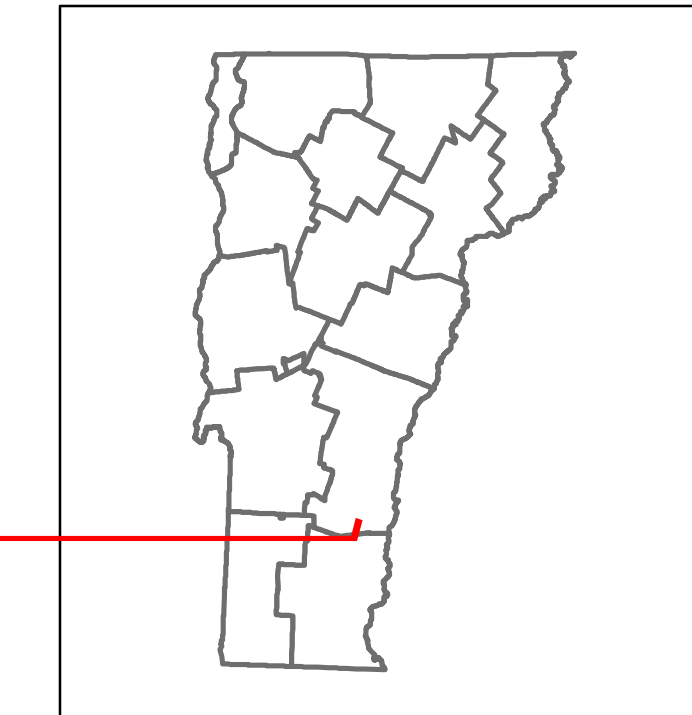


# Route Log and Progress Chart

**DRAFT**

Please Note: Errors and Omissions May Exist.  
Contact the VTrans Mapping Section with questions or concerns.

|          |         |          |
|----------|---------|----------|
| DISTRICT | TOWN    | ROUTE    |
| 2        | CHESTER | Maj-0125 |



## STRUCTURE DESCRIPTIONS

**Bridge 10:**  
Stringer/multi-beam or girder - 1947  
Structure No. 200125001014072  
Length: 69'  
Width: 23.7'  
Facility Carried: TR 03 FAS 125  
Structure Type: ROLLED BEAM  
Features Intersected: S. BR. WILLIAMS RIVER  
Surface: Bituminous  
Maintenance/Ownership: Town

**Bridge 6:**  
Stringer/multi-beam or girder - 1950  
Structure No. 200125000614072  
Length: 59'  
Width: 24.2'  
Facility Carried: TR 03 FAS 125  
Structure Type: ROLLED BEAM  
Features Intersected: S. BR. WILLIAMS RIVER  
Surface: Bituminous  
Maintenance/Ownership: Town

**Bridge 7:**  
Stringer/multi-beam or girder - 1949  
Structure No. 200125000714072  
Length: 74'  
Width: 24.0'  
Facility Carried: TR 03 FAS 125  
Structure Type: ROLLED BEAM  
Features Intersected: S. BR. WILLIAMS RIVER  
Surface: Bituminous  
Maintenance/Ownership: Town

**Bridge 9:**  
Stringer/multi-beam or girder - 1940  
Structure No. 200125000914072  
Length: 99'  
Width: 21.0'  
Facility Carried: TR 03 FAS 125  
Structure Type: ROLLED BEAM  
Features Intersected: MID. BR WILLIAMS RIVER  
Surface: Bituminous  
Maintenance/Ownership: Town

|                                |            |      |    |      |
|--------------------------------|------------|------|----|------|
| <b>Road Widths</b>             | Travellane | 24   | 23 |      |
| Roadway Lane Count             | 24         | 2    | 23 |      |
| Base                           |            |      |    |      |
| Subbase                        |            |      |    |      |
| <b>Curves</b>                  |            |      |    | 4    |
| <b>Grades</b>                  |            |      |    |      |
| <b>Guardrails</b>              |            |      |    |      |
| <b>Rumblestrips</b>            |            |      |    |      |
| <b>Historic Projects</b>       |            |      |    |      |
| <b>Maintenance Garage</b>      |            |      |    |      |
| <b>Speed Zone</b>              |            |      |    |      |
| <b>Functional Class</b>        | 5          |      |    |      |
| <b>National Highway System</b> |            |      |    |      |
| <b>Limited Access Highway</b>  |            |      |    |      |
| <b>Customer Service Level</b>  |            |      |    |      |
| <b>Traffic Counters</b>        |            | Y380 |    | Y198 |
| <b>AADT</b>                    | 2018       | 670  |    | 1300 |
|                                | 2017       | 680  |    | 1300 |
|                                | 2016       | 743  |    | 1267 |
|                                | 2015       | 807  |    | 1233 |
|                                | 2014       | 870  |    | 1200 |
| <b>Crash Locations</b>         | 2018       |      |    |      |
|                                | 2017       |      |    |      |
|                                | 2016       |      |    |      |
|                                | 2015       |      |    |      |
|                                | 2014       |      |    |      |

|  |   |   |  |   |   |   |                      |                                    |                       |   |
|--|---|---|--|---|---|---|----------------------|------------------------------------|-----------------------|---|
| <b>Historic Projects</b><br>Unknown, Bituminous Concrete, Surface Treated, Retreatment, Bituminous Macadam, Gravel, Resurface, Cold Plane and, Plant Mix, Bituminous Mix, Bituminous Concrete, Reclaimed Base and, Skippy Mix, Concrete, Bituminous Seal, Gravel | <b>Functional Class</b><br>1- Interstate System, 2- Other, 3- Principal Arterial, 4- Minor Arterial, 5- Major Collector, 6- Minor Collector | <b>Curves</b><br>Left, Right, Grades (down, up, grade down, grade up) | <b>Traffic Counters</b><br>Continuous (CTC), Weigh-In-Motion (WIM), Short-Term, Scheduled, Short-Term, Unscheduled | <b>Crash Locations</b><br>Fatal, Injury, Property Damage Only, Unknown Crash Type, High Crash Locations (HCL's) | <b>Mileage by Functional Class By Sheet</b><br>0125 5 - Major Collector 2.610 | <b>Mileage by Town By Sheet</b><br>CHESTER - S01251407 2.61 of 2.61 | <b>DISTRICT</b><br>2 | <b>TOWN</b><br>CHESTER             | <b>Date:</b> 12/04/19 | <b>ROUTE</b><br>Maj-0125<br>ETE mileage: 18.61 to 21.22 |
| <b>Speed Zones</b><br>25, 30, 35, 40, 45, 50, 55, 60, 65   |   |   |  |   |   | <b>Page Total Mileage: 2.61 mi</b>                                  |                      | <b>Page Total Mileage: 2.61 mi</b> |                       | <b>1 of 1</b><br>TWN mileage: 0.0 to 2.61               |