


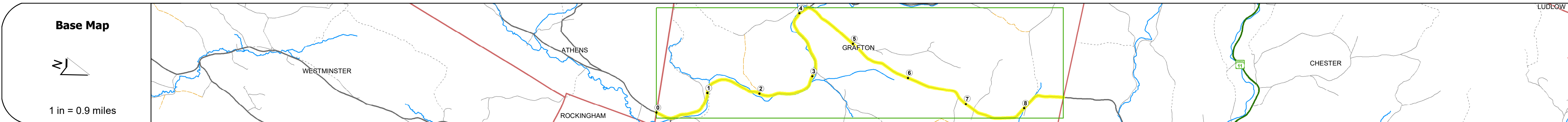

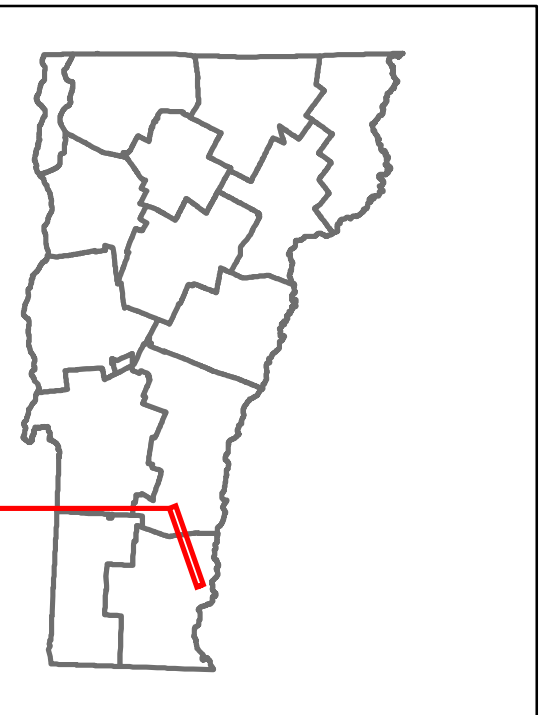


# Route Log and Progress Chart

**DRAFT**

Please Note: Errors and Omissions May Exist.  
Contact the VTrans Mapping Section with questions or concerns.

DISTRICT	TOWN	ROUTE
2	GRAFTON	Maj-0125



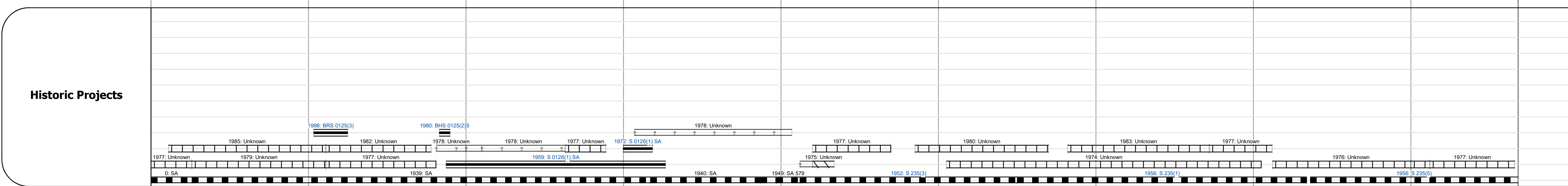
Road Widths	Travellane	Roadway	Lane Count	Base	Subbase
	23	27	22	28	22
				2 1/2" BK. Cong.	3/4" Crushed Stone
				18" Gravel	

Curves	19.1	7.5	5	7.5	4	7.5	6	3
--------	------	-----	---	-----	---	-----	---	---

Grades								
--------	--	--	--	--	--	--	--	--

Guardrails								
------------	--	--	--	--	--	--	--	--

Rumblestrips								
--------------	--	--	--	--	--	--	--	--



Maintenance Garage								
--------------------	--	--	--	--	--	--	--	--

Speed Zone								
------------	--	--	--	--	--	--	--	--

Functional Class	5 - Major Collector							
------------------	---------------------	--	--	--	--	--	--	--

National Highway System								
-------------------------	--	--	--	--	--	--	--	--

Limited Access Highway								
------------------------	--	--	--	--	--	--	--	--

Customer Service Level								
------------------------	--	--	--	--	--	--	--	--

Traffic Counters								
------------------	--	--	--	--	--	--	--	--

AADT	2018	1000	800	810	793	777	760	670
	2017	1000						680
	2016	990						640
	2015	980						600
	2014	970						560

Crash Locations	2018							
	2017							
	2016							
	2015							
	2014							

## STRUCTURE DESCRIPTIONS

**Bridge 18:**  
Stringer/multi-beam or girder - 1997  
Structure No. 200125001813062  
Length: 125'  
Width: 26.8'  
Facility Carried: TR 01 FAS 125  
Structure Type: WELDED CURVED GIRDER  
Features Intersected: SAXTONS RIVER  
Surface: Bituminous  
Maintenance/Ownership: Town

**Bridge 19:**  
Stringer/multi-beam or girder - 1939  
Structure No. 200125001913062  
Length: 166'  
Width: 24.2'  
Facility Carried: TR 01 FAS 125  
Structure Type: 2 SPN ROLLED BM  
Features Intersected: SAXTONS RIVER  
Surface: Bituminous  
Maintenance/Ownership: Town

**Bridge 20:**  
Stringer/multi-beam or girder - 1937  
Structure No. 200125002013062  
Length: 191'  
Width: 30.0'  
Facility Carried: TR 01 FAS 125  
Structure Type: 3 SPAN ROLLED BEAM  
Features Intersected: SAXTONS RIVER  
Surface: Bituminous  
Maintenance/Ownership: Town

Historic Projects		Functional Class		Curves		Grades		Traffic Counters		Crash Locations		Mileage by Functional Class By Sheet		Mileage by Town By Sheet		DISTRICT	TOWN	Date: 12/02/19	ROUTE	
Unknown	Bituminous Seal	1 - Interstate System	3 - Principal Arterial	Left (clockwise)	Right (counter-clockwise)	Gravel	Surface Treated Gravel	Continuous (CTC)	Fatal	Property Damage Only	Unknown Crash Type	0125	5 - Major Collector	8.680	GRAFTON - S01251306					8.68 of 8.68

Indicated plans available - <http://vtransmap01.ad.state.vt.us/rp/dpr/DWebstore/>

For More Information Contact - Vermont Agency of Transportation, Policy, Planning and Intermodal Development Division - Mapping Section, 1 National Life Drive, Montpelier, VT 05633-5001 Telephone: 802-828-2600.