
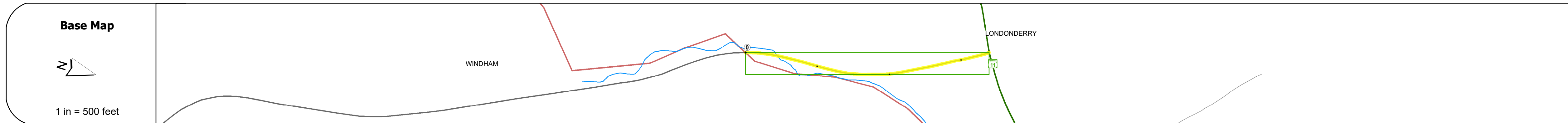
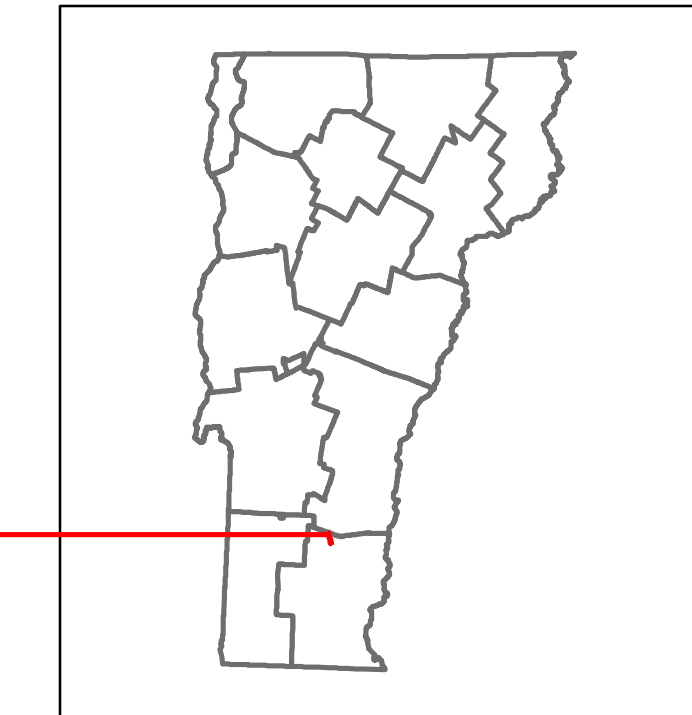


DISTRICT	TOWN	ROUTE
2	LONDONDERRY	Maj-0123



Road Widths	Travellane: 24'
Roadway	28'
Lane Count	2
Base	15' - 18' Gravel
Subbase	

Curves	
---------------	--

Grades	
---------------	--

Guardrails	
-------------------	--

Rumblestrips	
---------------------	--

Historic Projects	<ul style="list-style-type: none"> 1978: Unknown 1975: Unknown 1981: S 0123(1) Unknown
--------------------------	--

Maintenance Garage	
---------------------------	--

Speed Zone	
-------------------	--

Functional Class	5
-------------------------	---

National Highway System	
--------------------------------	--

Limited Access Highway	
-------------------------------	--

Customer Service Level	
-------------------------------	--

Traffic Counters	
-------------------------	--

AADT	2018: 600
	2017: 610
	2016: 590
	2015: 570
	2014: 550

Crash Locations	2018: 1
	2017: 0
	2016: 0
	2015: 0
	2014: 0

STRUCTURE DESCRIPTIONS	

Historic Projects <ul style="list-style-type: none"> Unknown Bituminous Concrete Retreatment Resurface Bituminous Mix Skinny Mix Bituminous Seal 	Functional Class <ul style="list-style-type: none"> 1 - Interstate System 2 - Other 3 - Principal Arterial 4 - Minor Arterial 5 - Major Collector 6 - Minor Collector 	Curves <ul style="list-style-type: none"> Left Right 	Grades <ul style="list-style-type: none"> grade up grade down 	Traffic Counters <ul style="list-style-type: none"> Continuous (CTC) Weight-In-Motion (WIM) Short-Term, Scheduled Short-Term, Unscheduled 	Crash Locations <ul style="list-style-type: none"> Fatal Injury Property Damage Only Unknown Crash Type 	Mileage by Functional Class By Sheet 0123 5 - Major Collector 0.340	Mileage by Town By Sheet LONDONDERRY - S01231310 0.34 of 0.34	DISTRICT 2	TOWN LONDONDERRY	Date: 12/04/19	ROUTE Maj-0123
Speed Zones 15 20 25 30 35 40 45 50 55 60 65						Page Total Mileage: 0.340 mi		Page Total Mileage: 0.34 mi		1 of 1 TWN mileage: 0.0 to 0.34	ETE mileage: 9.9 to 10.24