

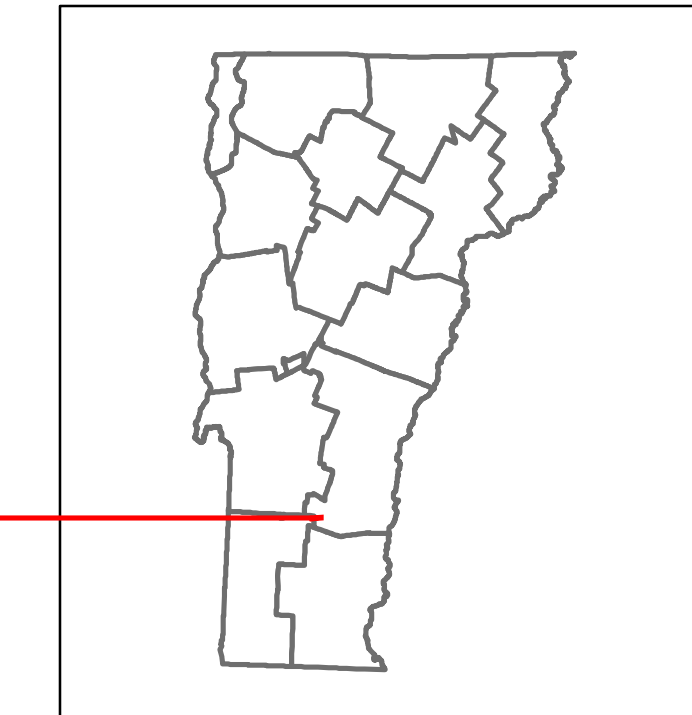


Route Log and Progress Chart

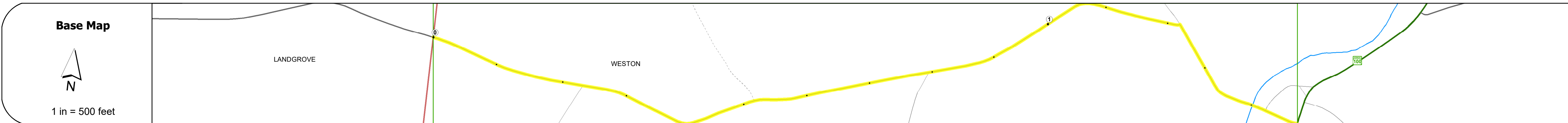
DRAFT

Please Note: Errors and Omissions May Exist.
Contact the VTrans Mapping Section with questions or concerns.

DISTRICT	TOWN	ROUTE
2	WESTON	Maj-0120



Maj-0120



STRUCTURE DESCRIPTIONS	
Bridge 10:	Slab - 1976
	Structure No. 200120001014212
	Length: 50'
	Width: 32.9'
	Facility Carried: TR 04 FAS 120
	Structure Type: PRESTRESS CONC SLAB
	Features Intersected: WEST RIVER
	Surface: Bituminous
	Maintenance/Ownership: Town

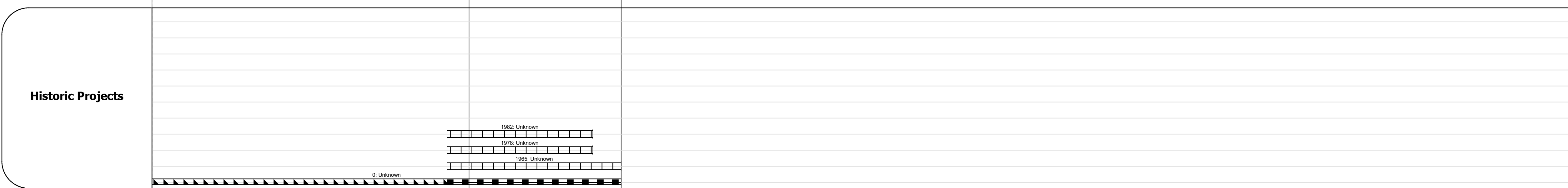
Road Widths	Travellane	Roadway	Lane Count	Base	Subbase
	27	27	2		

Curves	
--------	--

Grades	
--------	--

Guardrails	
------------	--

Rumblestrips	
--------------	--



Maintenance Garage	
--------------------	--

Speed Zone	
------------	--

Functional Class	5
------------------	---

National Highway System	
-------------------------	--

Limited Access Highway	
------------------------	--

Customer Service Level	
------------------------	--

Traffic Counters	Y84
------------------	-----

Year	2018	2017	2016	2015	2014
AAADT	280	280	257	233	210
	240	240	243	247	250

Year	2018	2017	2016	2015	2014
Crash Locations					

Historic Projects Unknown, Bituminous Concrete, Retreatment, Resurface, Bituminous Mix, Skiny Mix, Bituminous Seal, Surface Treated Gravel, Plant Mix, Reclaimed Base and Bituminous Concrete	Functional Class 1 - Interstate System, 2 - Other Freeways and Expressways, 3 - Principal Arterial, 4 - Minor Arterial, 5 - Major Collector, 6 - Minor Collector	Curves Left, Right, Grades (down, up, grade down)	Traffic Counters Continuous (CTC), Weigh-In-Motion (WIM), Short-Term, Scheduled, Short-Term, Unscheduled	Crash Locations Fatal, Injury, Property Damage Only, Unknown Crash Type	Mileage by Functional Class By Sheet 0120 5 - Major Collector 1.480	Mileage by Town By Sheet WESTON - S01201421 1.48 of 1.48	DISTRICT 2	TOWN WESTON	Date: 12/04/19	ROUTE Maj-0120
Speed Zones 15, 20, 25, 30, 35, 40, 45, 50, 55, 60, 65						High Crash Locations (HCL's) HCL No. 1-100, 101-200, 201-300, 301-400, 401-500, 501-600, 601-700, 701-800, 801-900, 901-1000	Page Total Mileage: 1.480 mi		Page Total Mileage: 1.48 mi	
1 of 1 TWN mileage: 0.0 to 1.48									ETE mileage: 7.42 to 8.9	

For More Information Contact - Vermont Agency of Transportation, Policy, Planning and Intermodal Development Division - Mapping Section, 1 National Life Drive, Montpelier, VT 05633-5001 Telephone: 802-828-2600.