

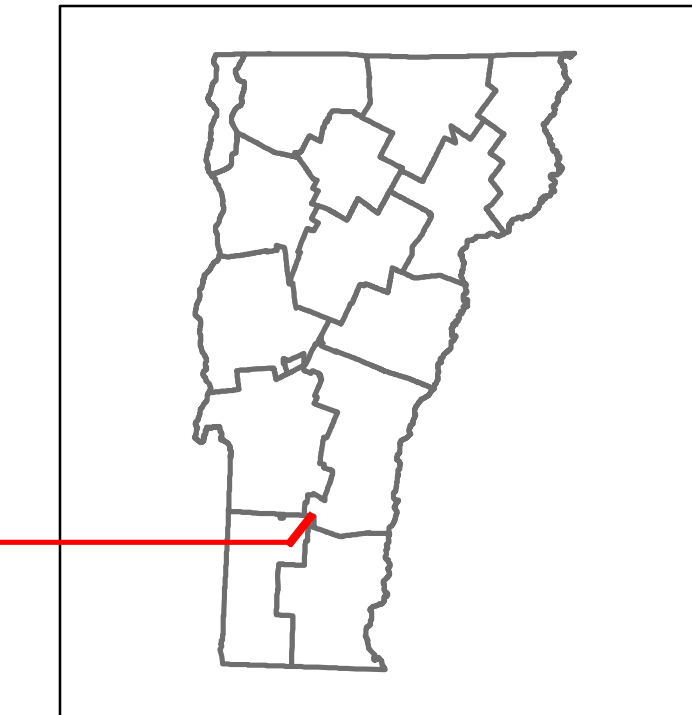


# Route Log and Progress Chart


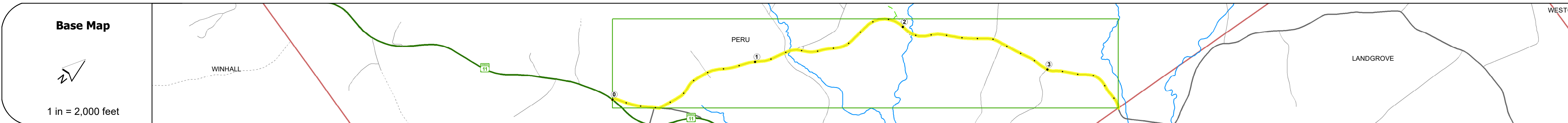
**DRAFT**

Please Note: Errors and Omissions May Exist.  
Contact the VTrans Mapping Section with questions or concerns.

DISTRICT	TOWN	ROUTE
1	PERU	Maj-0120



**Maj-0120**



## STRUCTURE DESCRIPTIONS

<b>Road Widths</b>	Travellane: 22, 22 Roadway: 22, 22 Lane Count: 26, 2 Base: 24, 24 Subbase: 18' Gravel
<b>Curves</b>	5, 5
<b>Grades</b>	
<b>Guardrails</b>	
<b>Rumblestrips</b>	
<b>Historic Projects</b>	<ul style="list-style-type: none"> <li>1973: Unknown</li> <li>1976: Unknown</li> <li>1977: Unknown</li> <li>1978: Unknown</li> <li>1979: Unknown</li> <li>1980: Unknown</li> <li>1981: Unknown</li> <li>1982: Unknown</li> <li>1983: Unknown</li> <li>1984: Unknown</li> <li>1985: Unknown</li> <li>1986: Unknown</li> <li>1987: Unknown</li> <li>1988: Unknown</li> <li>1989: FH PLH 0120(1)</li> <li>1990: Unknown</li> <li>1991: Unknown</li> <li>1992: Unknown</li> <li>1993: Unknown</li> <li>1994: Unknown</li> <li>1995: Unknown</li> <li>1996: FH 3-8</li> <li>1997: Unknown</li> <li>1998: Unknown</li> <li>1999: Unknown</li> <li>2000: Unknown</li> <li>2001: Unknown</li> <li>2002: Unknown</li> <li>2003: Unknown</li> <li>2004: Unknown</li> <li>2005: Unknown</li> <li>2006: Unknown</li> <li>2007: Unknown</li> <li>2008: Unknown</li> <li>2009: Unknown</li> <li>2010: Unknown</li> <li>2011: Unknown</li> <li>2012: Unknown</li> <li>2013: Unknown</li> <li>2014: Unknown</li> <li>2015: Unknown</li> <li>2016: Unknown</li> <li>2017: Unknown</li> <li>2018: Unknown</li> </ul>
<b>Maintenance Garage</b>	
<b>Speed Zone</b>	
<b>Functional Class</b>	5
<b>National Highway System</b>	
<b>Limited Access Highway</b>	
<b>Customer Service Level</b>	
<b>Traffic Counters</b>	E507, B305
<b>AADT</b>	2018: 490, 500, 497, 493, 490
<b>Crash Locations</b>	2018, 2017, 2016, 2015, 2014

<b>Historic Projects</b> <ul style="list-style-type: none"> <li>Unknown</li> <li>Bituminous Concrete</li> <li>Retreatment</li> <li>Resurface</li> <li>Bituminous Mix</li> <li>Skinny Mix</li> <li>Concrete</li> <li>Gravel</li> <li>Surface Treated Gravel</li> <li>Plant Mix</li> <li>Reclaimed Base and Bituminous Concrete</li> </ul>	<b>Functional Class</b> <ul style="list-style-type: none"> <li>1 - Interstate System</li> <li>2 - Other Freeways and Expressways</li> <li>3 - Principal Arterial</li> <li>4 - Minor Arterial</li> <li>5 - Major Collector</li> <li>6 - Minor Collector</li> </ul>	<b>Curves</b> <ul style="list-style-type: none"> <li>Left</li> <li>Right</li> </ul>	<b>Grades</b> <ul style="list-style-type: none"> <li>grade up</li> <li>grade down</li> </ul>	<b>Traffic Counters</b> <ul style="list-style-type: none"> <li>Continuous (CTC)</li> <li>Weight-In-Motion (WIM)</li> <li>Short-Term, Scheduled</li> <li>Short-Term, Unscheduled</li> </ul>	<b>Crash Locations</b> <ul style="list-style-type: none"> <li>Fatal</li> <li>Injury</li> <li>Property Damage Only</li> <li>Unknown Crash Type</li> </ul>	<b>Mileage by Functional Class By Sheet</b> 0120 5 - Major Collector 3.570	<b>Mileage by Town By Sheet</b> PERU - S01200207 3.57 of 3.57	<b>DISTRICT</b> 1	<b>TOWN</b> PERU	<b>Date:</b> 12/04/19	<b>ROUTE</b> Maj-0120
<b>High Crash Locations (HCL's)</b> Sections (& Intersections) HCL No. 1-100 (1-10) 201-300 (21-30) 101-200 (11-20) 401-500 (31-40) 101-200 (11-20) 401-800 (41-113)						<b>Page Total Mileage:</b> 3.570 mi	<b>Page Total Mileage:</b> 3.57 mi	<b>1 of 1</b> TWN mileage: 0.0 to 3.57	<b>ETE mileage:</b> 0.0 to 3.57		

For More Information Contact - Vermont Agency of Transportation, Policy, Planning and Intermodal Development Division - Mapping Section, 1 National Life Drive, Montpelier, VT 05633-5001 Telephone: 802-828-2600.