

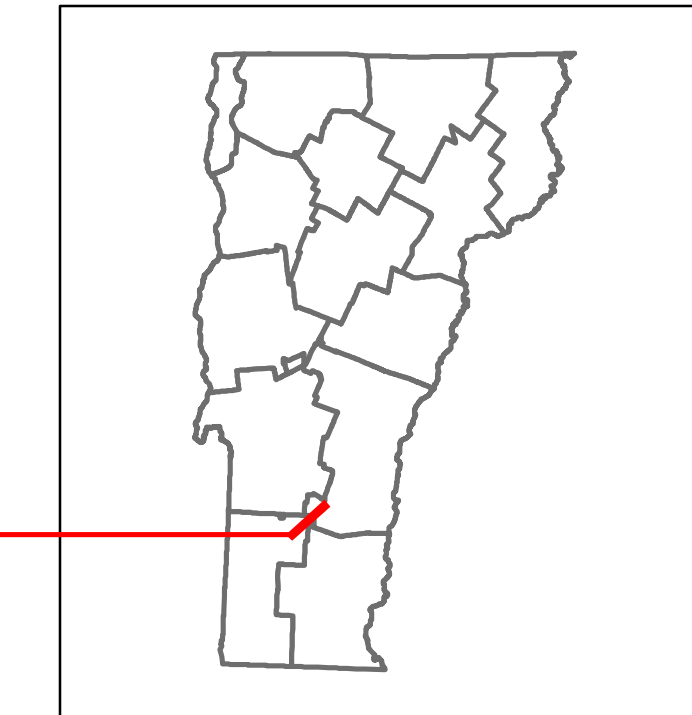


Route Log and Progress Chart

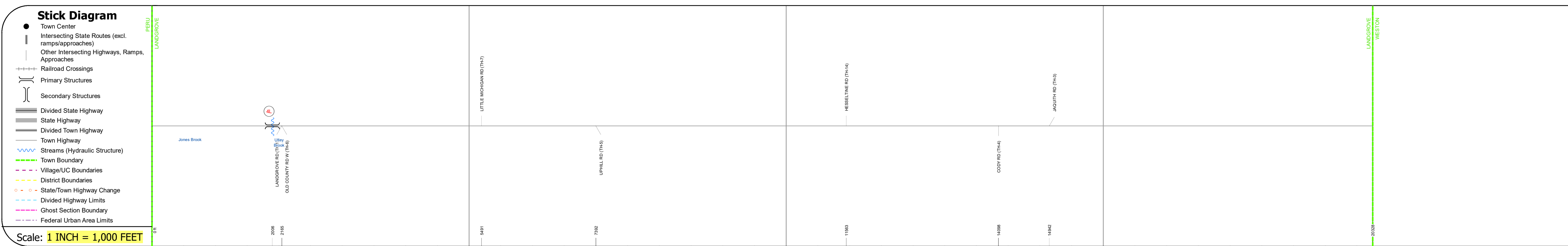
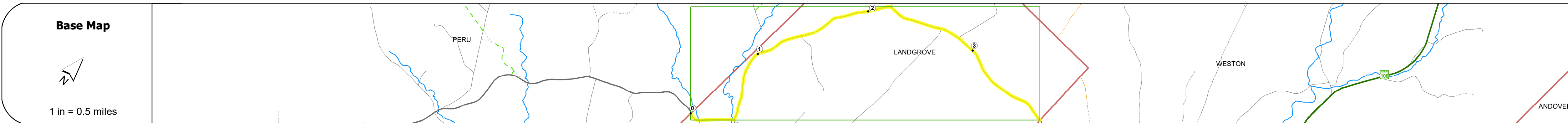
DRAFT

Please Note: Errors and Omissions May Exist.
Contact the VTrans Mapping Section with questions or concerns.

DISTRICT	TOWN	ROUTE
1	LANDGROVE	Maj-0120



Maj-0120



STRUCTURE DESCRIPTIONS

Bridge 4L:
Tee Beam - 1934
Structure No: 200120004L02052
Length: 108'
Width: 19.8'
Facility Carried: TR 02 FAS 120
Structure Type: 2 SP CONCRETE T-BEAM
Features Intersected: UTLEY BROOK
Surface: Bituminous
Maintenance/Ownership: Town

Road Widths	Travellane: 24', 24'	Roadway: 24', 24'	Lane Count: 2	Base: 2	Subbase: 2
Curves					
Grades					
Guardrails					
Rumblestrips					
Historic Projects	0: Unknown				
Maintenance Garage					
Speed Zone					
Functional Class	5				
National Highway System					
Limited Access Highway					
Customer Service Level					
Traffic Counters	B302, BYAG				
AAADT	2018: 490	2017: 500	2016: 497	2015: 493	2014: 490
Crash Locations	2018: 1, 2017: 1, 2016: 0, 2015: 0, 2014: 0				

Historic Projects Unknown, Bituminous Concrete, Retreatment, Resurface, Bituminous Mix, Skiny Mix, Bituminous Seal Surface Treated Gravel, Cold Plane and Expressways, Reclaimed Base and Bituminous Concrete, Concrete, Gravel	Functional Class 1- Interstate System, 2- Other Freeways and Expressways, 3- Principal Arterial, 4- Minor Arterial, 5- Major Collector, 6- Minor Collector	Curves Left, Right, Grades (up/down)	Traffic Counters Continuous (CTC), Weigh-In-Motion (WIM), Short-Term, Scheduled, Short-Term, Unscheduled	Crash Locations Fatal, Injury, Property Damage Only, Unknown Crash Type	Mileage by Functional Class By Sheet 0120 5 - Major Collector 3.850	Mileage by Town By Sheet LANDGROVE - S01200205 3.85 of 3.85	DISTRICT 1	TOWN LANDGROVE	Date: 12/04/19	ROUTE Maj-0120 ETE mileage: 3.57 to 7.42
Speed Zones 15, 20, 25, 30, 35, 40, 45, 50, 55, 60, 65						Page Total Mileage: 3.85 mi		Page Total Mileage: 3.85 mi		1 of 1 TWN mileage: 0.0 to 3.85