

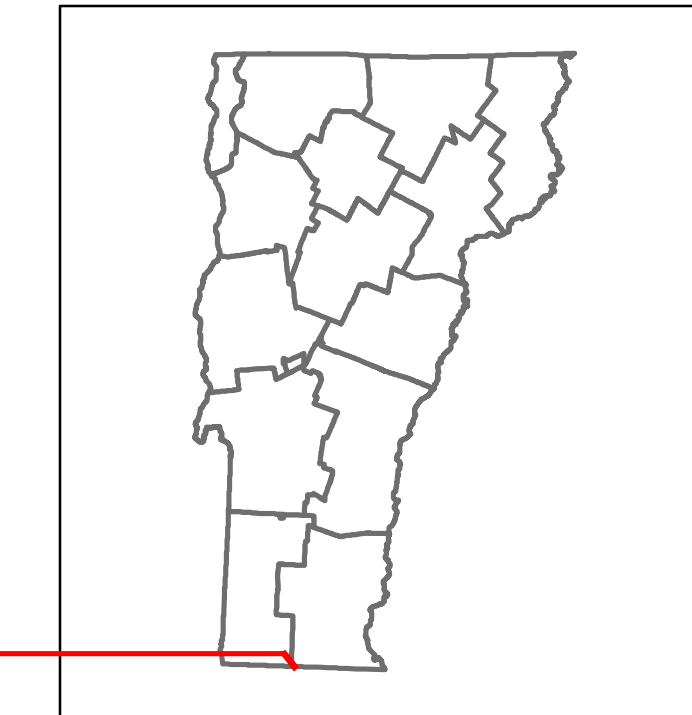


Route Log and Progress Chart

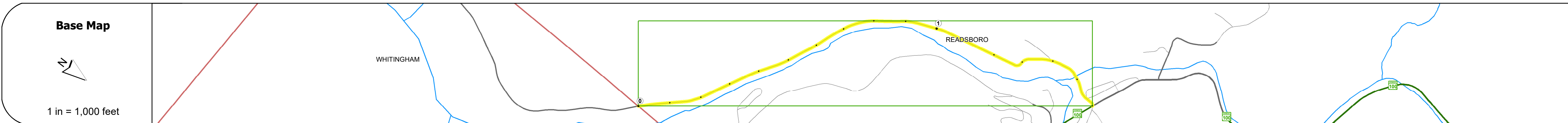
DRAFT

Please Note: Errors and Omissions May Exist.
Contact the VTrans Mapping Section with questions or concerns.

DISTRICT	TOWN	ROUTE
1	READSBORO	Maj-0105



Maj-0105



STRUCTURE DESCRIPTIONS

Bridge 32:
Stringer/multi-beam or girder - 2013
Structure No: 200105003202092
Length: 109'
Width: 35.7'
Facility Carried: TR 02 FAS 105
Structure Type: WELDED PLATE GIRDER
Features Intersected: W. BR. DEERFIELD RIVER
Maintenance/Ownership: Town

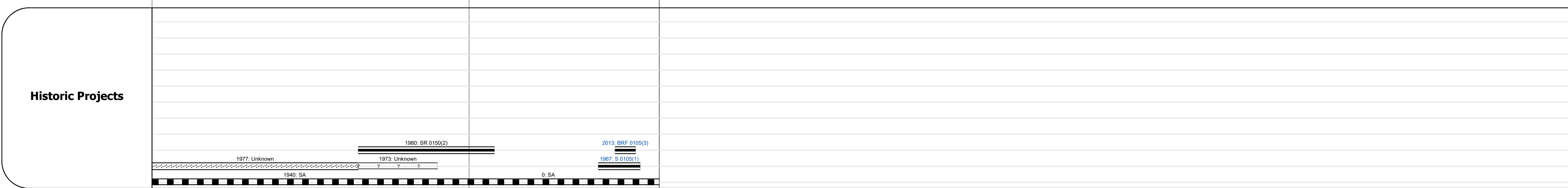
Road Widths	<table border="1"> <tr> <td>Travellane</td> <td>24</td> <td>22</td> </tr> <tr> <td>Roadway</td> <td>28</td> <td>30</td> </tr> <tr> <td>Lane Count</td> <td>2</td> <td></td> </tr> <tr> <td>Base</td> <td colspan="2">3" Plant Mix base Course</td> </tr> <tr> <td>Subbase</td> <td colspan="2">18" Gravel</td> </tr> </table>	Travellane	24	22	Roadway	28	30	Lane Count	2		Base	3" Plant Mix base Course		Subbase	18" Gravel	
Travellane	24	22														
Roadway	28	30														
Lane Count	2															
Base	3" Plant Mix base Course															
Subbase	18" Gravel															

Curves	7, 28.2, 20, 21
---------------	-----------------

Grades	
---------------	--

Guardrails	
-------------------	--

Rumblestrips	
---------------------	--



Maintenance Garage	
---------------------------	--

Speed Zone	
-------------------	--

Functional Class	5
-------------------------	---

National Highway System	
--------------------------------	--

Limited Access Highway	
-------------------------------	--

Customer Service Level	
-------------------------------	--

Traffic Counters	554, 6200
-------------------------	-----------

AADT	2018: 340, 600
	2017: 340, 610
	2016: 313, 493
	2015: 287, 377
	2014: 260, 260

Crash Locations	2018, 2017, 2016, 2015, 2014
------------------------	------------------------------

Historic Projects <ul style="list-style-type: none"> Unknown Retreatment Resurface Bituminous Mix Skinny Seal Concrete Gravel Plant Mix Reclaimed Base and Bituminous Concrete 	Functional Class <ul style="list-style-type: none"> 1 - Interstate System 2 - Other Freeways and Expressways 3 - Principal Arterial 4 - Minor Arterial 5 - Major Collector 6 - Minor Collector 	Curves <ul style="list-style-type: none"> Left (degrees) Right (degrees) 	Grades <ul style="list-style-type: none"> Left (percent) grade up Right (percent) grade down 	Traffic Counters <ul style="list-style-type: none"> Continuous (CTC) Weight-In-Motion (WIM) Short-Term, Scheduled (counter ID) Short-Term, Unscheduled (counter ID) 	Crash Locations <ul style="list-style-type: none"> Fatal Injury Property Damage Only Unknown Crash Type 	High Crash Locations (HCL's) <ul style="list-style-type: none"> Sections (& Intersections) HCL No. 1-100 (1-10), 201-300 (21-30), 301-400 (31-40), 401-500 (41-50), 501-600 (51-60), 601-700 (61-70), 701-800 (71-80), 801-900 (81-90), 901-1000 (91-100) 	Mileage by Functional Class By Sheet 0105 5 - Major Collector 1.600	Mileage by Town By Sheet READSBORO - S01050209 1.6 of 1.6	DISTRICT 1	TOWN READSBORO	Date: 12/04/19	ROUTE Maj-0105 ETE mileage: 1.27 to 2.87
---	--	--	--	---	---	---	---	---	----------------------	--------------------------	-----------------------	---