

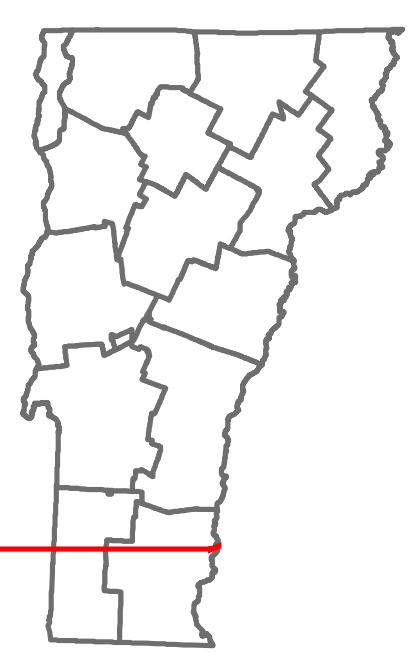


Route Log and Progress Chart











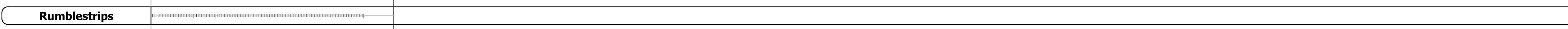



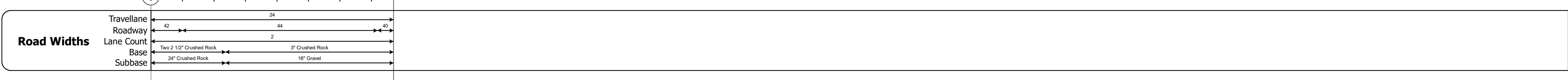
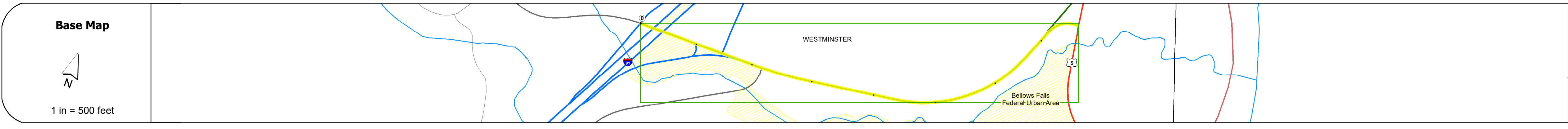
DRAFT

Please Note: Errors and Omissions May Exist.
Contact the VTrans Mapping Section with questions or concerns.

DISTRICT	TOWN	ROUTE
2	WESTMINSTER	NSH-9840



NSH-9840 Westminister State Highway



STRUCTURE DESCRIPTIONS

Bridge 1:
Stringer/multi-beam or girder - 1963
Structure No. 200091020513202
Length: 163'
Facility Carried: 191 ML
Structure Type: 3 SPAN ROLLED BEAM
Features Intersected: 1 91 OVER WMSTR STHWY

Bridge 1A:
Stringer/multi-beam or girder - 1963
Structure No. 200091020N13202
Length: 163'
Facility Carried: 191 ML
Structure Type: 3 SPAN ROLLED BEAM
Features Intersected: 1 91 OVER WMSTR STHWY

Historic Projects <ul style="list-style-type: none"> Unknown Bituminous Concrete Retreatment Resurface Bituminous Mix Skippy Mix Bituminous Seal 	Functional Class <ul style="list-style-type: none"> 1 - Interstate System 2 - Other Freeways and Expressways 3 - Principal Arterial 4 - Minor Arterial 5 - Major Collector 6 - Minor Collector 	Curves <ul style="list-style-type: none"> Left (degrees) Right (degrees) 	Grades <ul style="list-style-type: none"> grade up (percent) grade down (percent) 	Traffic Counters <ul style="list-style-type: none"> Continuous (CTC) Weight-In-Motion (WIM) Short-Term, Scheduled Short-Term, Unscheduled 	Crash Locations <ul style="list-style-type: none"> Fatal Injury Property Damage Only Unknown Crash Type 	Mileage by Functional Class By Sheet 024 4 - minor Arterial 0.770	Mileage by Town By Sheet WESTMINSTER - N98401320 0.77 of 0.77	DISTRICT 2	TOWN WESTMINSTER	Date: 12/04/19	ROUTE NSH-9840
						Page Total Mileage: 0.770 mi	Page Total Mileage: 0.77 mi	1 of 1 TWN mileage: 0.0 to 0.77	ETE mileage: 0.0 to 0.77		