

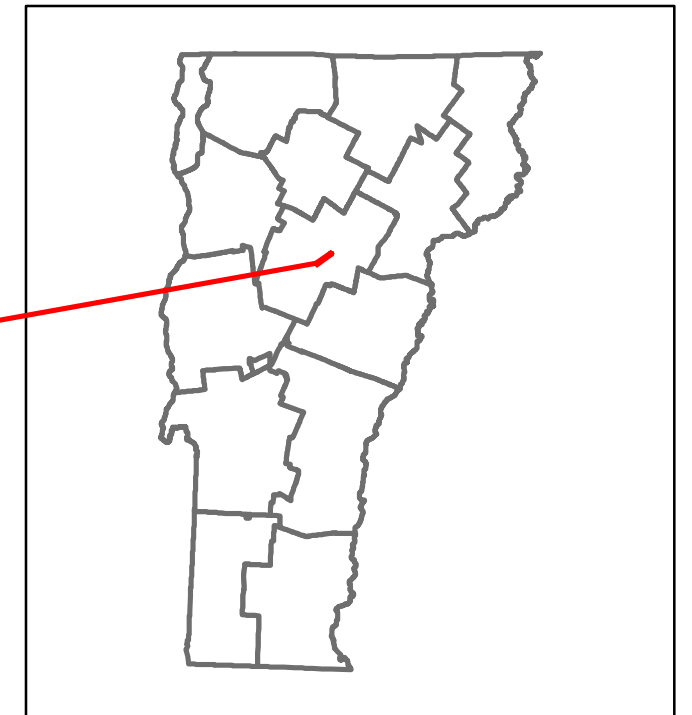


Route Log and Progress Chart

DRAFT

Please Note: Errors and Omissions May Exist.
Contact the VTrans Mapping Section with questions or concerns.








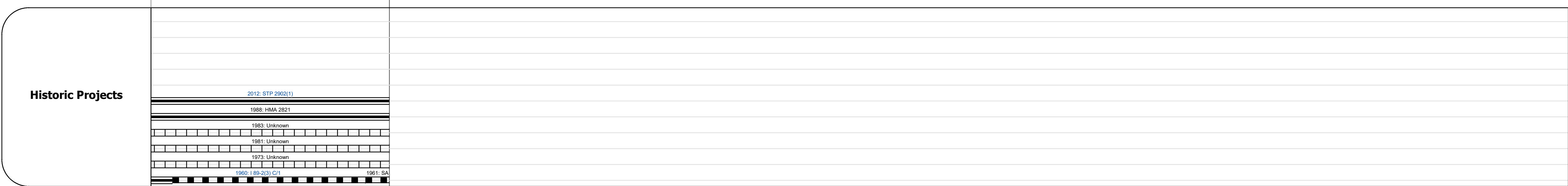
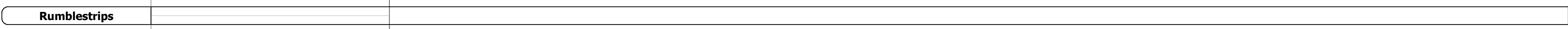




DISTRICT	TOWN	ROUTE
5	MONTPELIER	NSH-9420



NSH-9420 Montpelier Jct. State Highway



STRUCTURE DESCRIPTIONS	
Bridge 59B:	Stringer/multi-beam or girder - 1960 Structure No. 200089042N12112 Length: 902' Facility Carried: 189 ML Structure Type: 13 SPN STEEL BEAM Features Intersected: 1 89 OVER U.S.2
Bridge 59A:	Stringer/multi-beam or girder - 1960 Structure No. 200089042S12112 Length: 902' Facility Carried: 189 ML Structure Type: 13 SPN STEEL BEAM Features Intersected: 1 89 OVER U.S.2



Year	W195	W443
2018	2200	1400
2017	2000	1300
2016	1800	1100
2015	1600	950
2014	1600	930

Year	Crash Locations
2018	
2017	
2016	1
2015	
2014	1

Historic Projects Unknown, Bituminous Concrete, Retreatment, Resurface, Bituminous Mix, Skippy Mix, Bituminous Seal, Surface Treated Gravel, Plant Mix, Reclaimed Base and Bituminous Concrete	Functional Class 1 - Interstate System, 2 - Other Freeways and Expressways, 3 - Principal Arterial, 4 - Minor Arterial, 5 - Major Collector, 6 - Minor Collector	Curves Left (degree), Right (degree)	Grades Left (percent) grade up, Right (percent) grade down	Traffic Counters Continuous (CTC), Weigh-In-Motion (WIM), Short-Term, Scheduled, Short-Term, Unscheduled	Crash Locations Fatal, Injury, Property Damage Only, Unknown Crash Type	High Crash Locations (HCL's) Sections (& Intersections) HCL No. 1-100 (1-10), 101-200 (11-20), 201-300 (21-30), 301-400 (31-40), 401-500 (41-50), 501-600 (51-60), 601-700 (61-70), 701-800 (71-80), 801-900 (81-90), 901-1000 (91-100)	Mileage by Functional Class By Sheet 9420 5 - Major Collector 0.757	Mileage by Town By Sheet MONTPELIER - N94201211 0.757 of 0.757	DISTRICT 5	TOWN MONTPELIER	Date: 12/04/19	ROUTE NSH-9420 ETE mileage: 0.0 to 0.757
Speed Zones 15, 20, 25, 30, 35, 40, 45, 50, 55, 60, 65								Page Total Mileage: 0.757 mi		Page Total Mileage: 0.757 mi		

For More Information Contact - Vermont Agency of Transportation, Policy, Planning and Intermodal Development Division - Mapping Section, 1 National Life Drive, Montpelier, VT 05633-5001 Telephone: 802-828-2600.