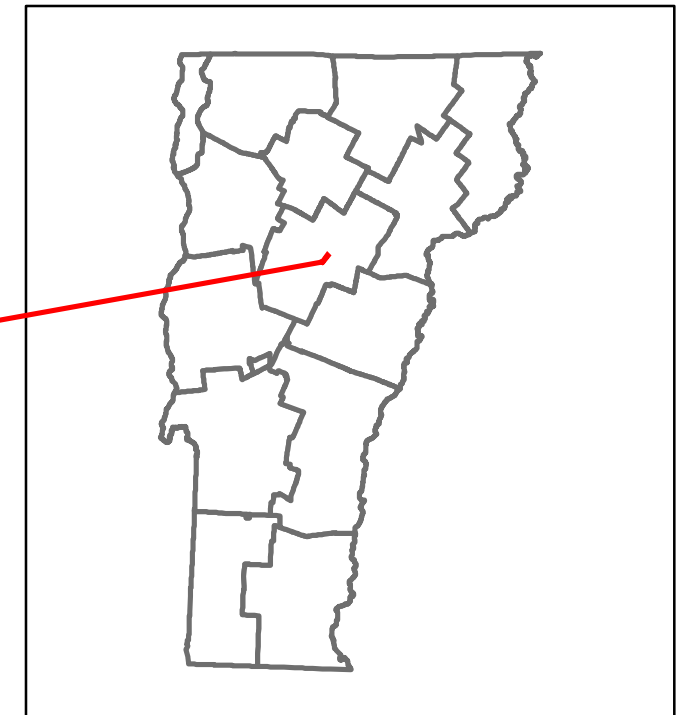

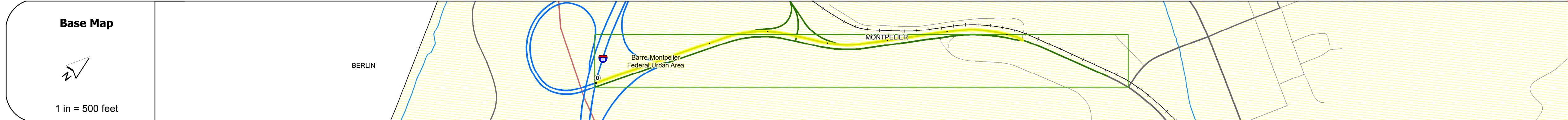


DISTRICT	TOWN	ROUTE
5	MONTPELIER	NSH-9390



## NSH-9390 Montpelier State Highway WEST



### STRUCTURE DESCRIPTIONS

Bridge 1A:  
Stringer/multi-beam or girder - 1960  
Structure No. 200089041N12112  
Length: 155'  
Facility Carried: 189 ML  
Structure Type: STEEL BEAM  
Features Intersected: 1 89 OVER MONT. S.H.

Road Widths	Travellane: 16, 20, 27, 33, 30, 33, 32 Roadway: 20, 27, 33, 30, 33, 32 Lane Count: 1, 2 Base: 1, 2 Subbase: 1, 2
-------------	--

Curves	6, 6, 5, 3.7
--------	--------------

Grades	
--------	--

Guardrails	
------------	--

Rumblestrips	
--------------	--



Maintenance Garage	
--------------------	--

Speed Zone	
------------	--

Functional Class	2
------------------	---

National Highway System	NHS - Other NHS Routes
-------------------------	------------------------

Limited Access Highway	Partial
------------------------	---------

Customer Service Level	Arterial Highway
------------------------	------------------

Traffic Counters	
------------------	--

AADT	2018, 2017, 2016, 2015, 2014
------	------------------------------

Crash Locations	2018, 2017, 2016, 2015, 2014
-----------------	------------------------------

<b>Historic Projects</b> <ul style="list-style-type: none"> <li>Unknown</li> <li>Bituminous Concrete</li> <li>Retreatment</li> <li>Resurface</li> <li>Bituminous Mix</li> <li>Skippy Mix</li> <li>Bituminous Seal</li> <li>Surface Treated Gravel</li> <li>Plant Mix</li> <li>Reclaimed Base and Bituminous Concrete</li> <li>Concrete</li> <li>Gravel</li> </ul>	<b>Functional Class</b> <ul style="list-style-type: none"> <li>1 - Interstate System</li> <li>2 - Other Freeways and Expressways</li> <li>3 - Principal Arterial</li> <li>4 - Minor Arterial</li> <li>5 - Major Collector</li> <li>6 - Minor Collector</li> </ul>	<b>Curves</b> <ul style="list-style-type: none"> <li>Left (degrees)</li> <li>Right (degrees)</li> </ul>	<b>Grades</b> <ul style="list-style-type: none"> <li>grade up (percent)</li> <li>grade down (percent)</li> </ul>	<b>Traffic Counters</b> <ul style="list-style-type: none"> <li>Continuous (CTC)</li> <li>Weight-In-Motion (WIM)</li> <li>Short-Term, Scheduled (counter ID)</li> <li>Short-Term, Unscheduled (counter ID)</li> </ul>	<b>Crash Locations</b> <ul style="list-style-type: none"> <li>Fatal</li> <li>Injury</li> <li>Property Damage Only</li> <li>Unknown Crash Type</li> </ul>	<b>Mileage by Functional Class By Sheet</b> 028-2 2 - Other Freeways and Expressways 0.727	<b>Mileage by Town By Sheet</b> MONTPELIER - N93901211W 0.727 of 0.727	<b>DISTRICT</b> 5	<b>TOWN</b> MONTPELIER	<b>Date:</b> 12/04/19	<b>ROUTE</b> NSH-9390 ETE mileage: 0.0 to 0.727
Indicated plans available - <a href="http://vtransmap01.ad.state.vt.us/tp/dpr/DIwebstore/">http://vtransmap01.ad.state.vt.us/tp/dpr/DIwebstore/</a>						Page Total Mileage: 0.727 mi	Page Total Mileage: 0.727 mi				