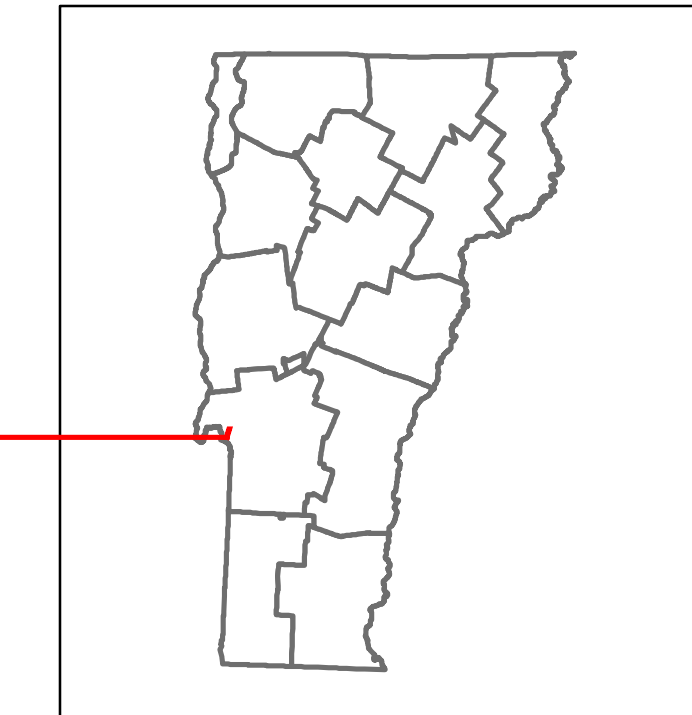

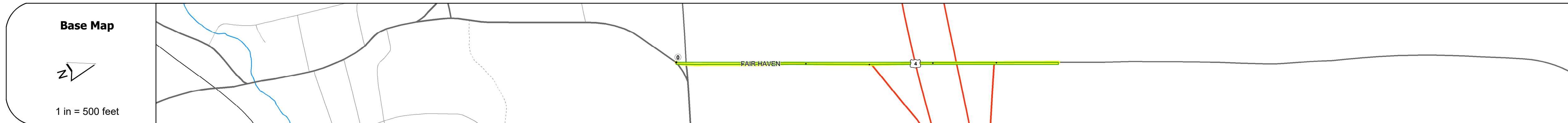


DISTRICT	TOWN	ROUTE
3	FAIR HAVEN	NSH-9210



NSH-9210 Fair Haven State Highway



STRUCTURE DESCRIPTIONS	
Bridge 1:	Stringer/multi-beam or girder - 1971 Structure No. 20114200011072 Length: 145' Width: 31.7' Under Clearance: 16.17' Facility Carried: VT 00921 SPUR Structure Type: WELDED GIRDER Features Intersected: VT921 CONN. OVER US 4E Surface: Bituminous Maintenance/Ownership: State
Bridge 2:	Stringer/multi-beam or girder - 1971 Structure No. 201142000211072 Length: 145' Width: 31.7' Under Clearance: 16.83' Facility Carried: VT 00921 SPUR Structure Type: WELDED GIRDER Features Intersected: VT921 CONN. OVER US 4W Surface: Bituminous Maintenance/Ownership: State

Road Widths	<table border="1"> <tr> <td>Travellane</td> <td>24</td> <td>32</td> <td>36</td> <td>23</td> </tr> <tr> <td>Roadway</td> <td>44</td> <td>32</td> <td>36</td> <td>23</td> </tr> <tr> <td>Lane Count</td> <td>2</td> <td>2</td> <td>2</td> <td>2</td> </tr> <tr> <td>Base</td> <td>4" Cr. Stone Base Course</td> <td>10" Cr. Stone Base Course</td> <td>10" Cr. Stone Base Course</td> <td>10" Cr. Stone Base Course</td> </tr> <tr> <td>Subbase</td> <td>24" Gravel</td> <td>24" Gravel</td> <td>24" Gravel</td> <td>24" Gravel</td> </tr> </table>	Travellane	24	32	36	23	Roadway	44	32	36	23	Lane Count	2	2	2	2	Base	4" Cr. Stone Base Course	10" Cr. Stone Base Course	10" Cr. Stone Base Course	10" Cr. Stone Base Course	Subbase	24" Gravel	24" Gravel	24" Gravel	24" Gravel
Travellane	24	32	36	23																						
Roadway	44	32	36	23																						
Lane Count	2	2	2	2																						
Base	4" Cr. Stone Base Course	10" Cr. Stone Base Course	10" Cr. Stone Base Course	10" Cr. Stone Base Course																						
Subbase	24" Gravel	24" Gravel	24" Gravel	24" Gravel																						
Curves																										
Grades																										
Guardrails																										
Rumblestrips																										
Historic Projects	<table border="1"> <tr> <td>2014: BHE (PNT) (10)</td> <td></td> </tr> <tr> <td>2009: STP HES 2014 (1)</td> <td></td> </tr> <tr> <td>1991: RB 1142 (15)</td> <td></td> </tr> <tr> <td>1970: S 1142 (3)</td> <td></td> </tr> <tr> <td>1970: F 520 (14)</td> <td></td> </tr> </table>	2014: BHE (PNT) (10)		2009: STP HES 2014 (1)		1991: RB 1142 (15)		1970: S 1142 (3)		1970: F 520 (14)																
2014: BHE (PNT) (10)																										
2009: STP HES 2014 (1)																										
1991: RB 1142 (15)																										
1970: S 1142 (3)																										
1970: F 520 (14)																										
Maintenance Garage																										
Speed Zone	35																									
Functional Class	5																									
National Highway System																										
Limited Access Highway																										
Customer Service Level	Local Connector																									
Traffic Counters	R165																									
AADT	<table border="1"> <tr> <td>2018</td> <td>2800</td> <td>1800</td> <td>670</td> </tr> <tr> <td>2017</td> <td>2800</td> <td>1800</td> <td>640</td> </tr> <tr> <td>2016</td> <td>2900</td> <td>1800</td> <td>610</td> </tr> <tr> <td>2015</td> <td>2900</td> <td>1800</td> <td>580</td> </tr> <tr> <td>2014</td> <td>2700</td> <td>1700</td> <td>610</td> </tr> </table>	2018	2800	1800	670	2017	2800	1800	640	2016	2900	1800	610	2015	2900	1800	580	2014	2700	1700	610					
2018	2800	1800	670																							
2017	2800	1800	640																							
2016	2900	1800	610																							
2015	2900	1800	580																							
2014	2700	1700	610																							
Crash Locations	<table border="1"> <tr> <td>2018</td> <td></td> <td></td> <td></td> </tr> <tr> <td>2017</td> <td></td> <td></td> <td></td> </tr> <tr> <td>2016</td> <td></td> <td></td> <td></td> </tr> <tr> <td>2015</td> <td></td> <td></td> <td></td> </tr> <tr> <td>2014</td> <td></td> <td></td> <td></td> </tr> </table>	2018				2017				2016				2015				2014								
2018																										
2017																										
2016																										
2015																										
2014																										

Historic Projects <ul style="list-style-type: none"> Unknown Retreatment Resurface Bituminous Mix Skinny Mix Bituminous Seal 	Functional Class <ul style="list-style-type: none"> 1 - Interstate System 2 - Other Freeways and Expressways 3 - Principal Arterial 4 - Minor Arterial 5 - Major Collector 6 - Minor Collector 	Curves <ul style="list-style-type: none"> Left (degrees) Right (degrees) 	Grades <ul style="list-style-type: none"> grade up (percent) grade down (percent) 	Traffic Counters <ul style="list-style-type: none"> Continuous (CTC) Weight-In-Motion (WIM) Short-Term, Scheduled Short-Term, Unscheduled 	Crash Locations <ul style="list-style-type: none"> Fatal Injury Property Damage Only Unknown Crash Type 	Mileage by Functional Class By Sheet 1142 5 - Major Collector 0.598 Page Total Mileage: 0.598 mi	Mileage by Town By Sheet FAIR HAVEN - N92101107 0.598 of 0.598 Page Total Mileage: 0.598 mi	DISTRICT 3	TOWN FAIR HAVEN	Date: 12/04/19	ROUTE NSH-9210 ETE mileage: 0.0 to 0.598
--	--	--	---	---	---	--	---	----------------------	---------------------------	-----------------------	---