

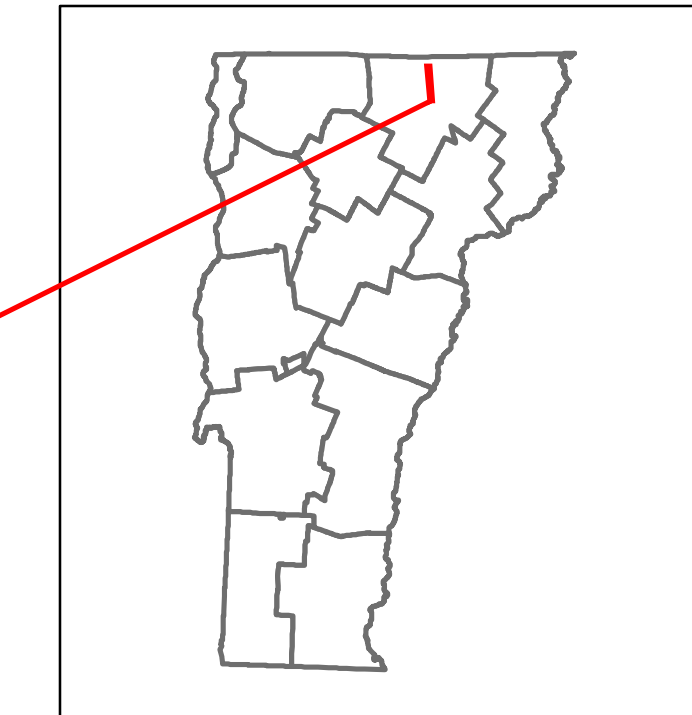


# Route Log and Progress Chart

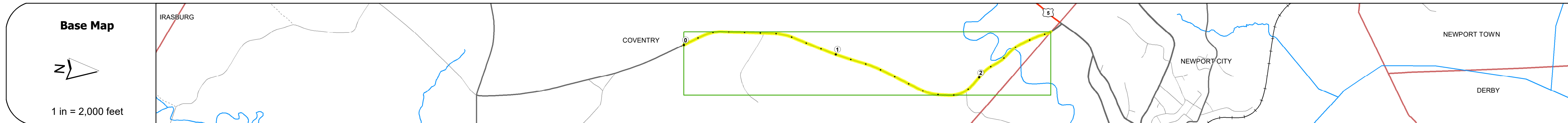
**DRAFT**

Please Note: Errors and Omissions May Exist.  
Contact the VTrans Mapping Section with questions or concerns.

DISTRICT	TOWN	ROUTE
9	COVENTRY	NSH-9180



## NSH-9180 Coventry State Highway



### STRUCTURE DESCRIPTIONS

**Bridge 1:**  
Stringer/multi-beam or girder - 1948  
Structure No: 200315000110052  
Length: 148'  
Width: 23.8'  
Facility Carried: VT 00918 ML  
Structure Type: 2 SP ROLLED BEAM  
Features Intersected: BLACK RIVER  
Surface: Bituminous  
Maintenance/Ownership: State

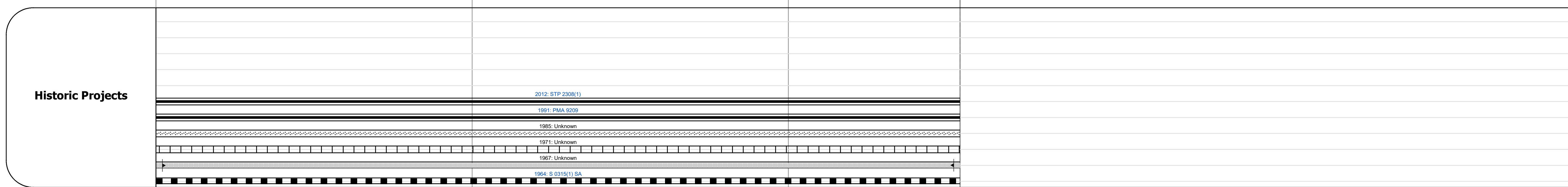
Road Widths	Travellane	Roadway	Lane Count	Base	Subbase
			22		18" Gravel

Curves	3.7	4	5.8	5.5	4.5	4	7.2
--------	-----	---	-----	-----	-----	---	-----

Grades							
--------	--	--	--	--	--	--	--

Guardrails							
------------	--	--	--	--	--	--	--

Rumblestrips							
--------------	--	--	--	--	--	--	--



Maintenance Garage							
--------------------	--	--	--	--	--	--	--

Speed Zone							
------------	--	--	--	--	--	--	--

Functional Class							
------------------	--	--	--	--	--	--	--

National Highway System							
-------------------------	--	--	--	--	--	--	--

Limited Access Highway							
------------------------	--	--	--	--	--	--	--

Customer Service Level							
------------------------	--	--	--	--	--	--	--

Traffic Counters							
------------------	--	--	--	--	--	--	--

AADT	2018	2017	2016	2015	2014
	880	1100	1200	1400	1200

Crash Locations	2018	2017	2016	2015	2014

<b>Historic Projects</b> Unknown, Retreatment, Resurface, Bituminous Mix, Skiny Mix, Bituminous Seal Bituminous Concrete, Gravel, Cold Plane and Bituminous Concrete, Reclaimed Base and Bituminous Concrete, Surface Treated Gravel, Plant Mix	<b>Functional Class</b> 1- Interstate System, 2- Other Freeways and Expressways, 3- Principal Arterial, 4- Minor Arterial, 5- Major Collector, 6- Minor Collector	<b>Curves</b> Left (degrees), Right (degrees) <b>Grades</b> Left (percent), Right (percent), grade up, grade down	<b>Traffic Counters</b> Continuous (CTC), Weigh-In-Motion (WIM), Short-Term, Scheduled, Short-Term, Unscheduled	<b>Crash Locations</b> Fatal, Injury, Property Damage Only, Unknown Crash Type <b>High Crash Locations (HCL's)</b> Sections (& Intersections) 1-100 (1-10), 101-200 (11-20), 201-300 (21-30), 301-400 (31-40), 401-800 (41-113)	<b>Mileage by Functional Class By Sheet</b> 0315 5 - Major Collector 2.543	<b>Mileage by Town By Sheet</b> COVENTRY - N91801005 2.543 of 2.543	<b>DISTRICT</b> 9	<b>TOWN</b> COVENTRY	<b>Date:</b> 12/04/19	<b>ROUTE</b> NSH-9180 ETE mileage: 0.0 to 2.543
					<b>Speed Zones</b> 25, 30, 35, 40, 45, 50, 55, 60, 65		<b>Road Widths</b> (ft)	<b>AADT</b> (AADT)	<b>Page Total Mileage:</b> 2.543 mi	<b>Page Total Mileage:</b> 2.543 mi

For More Information Contact - Vermont Agency of Transportation, Policy, Planning and Intermodal Development Division - Mapping Section, 1 National Life Drive, Montpelier, VT 05633-5001 Telephone: 802-828-2600.