

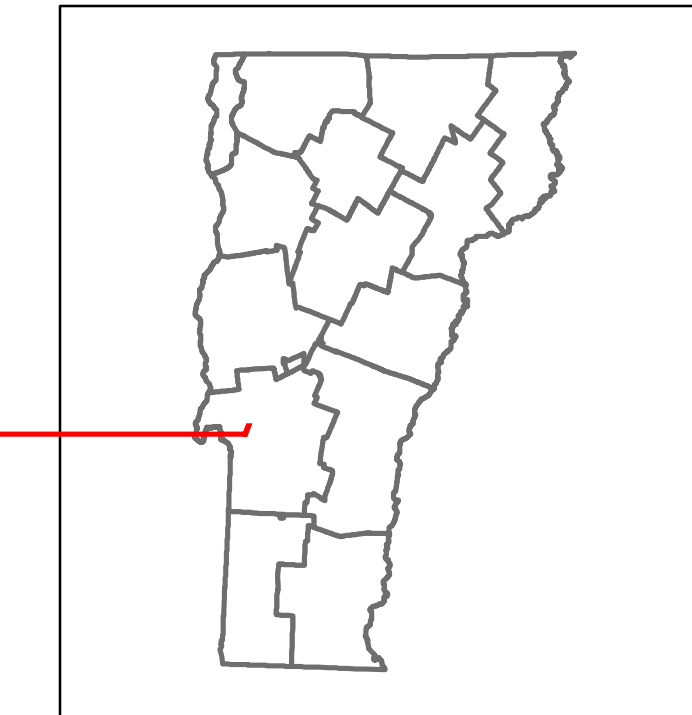


Route Log and Progress Chart


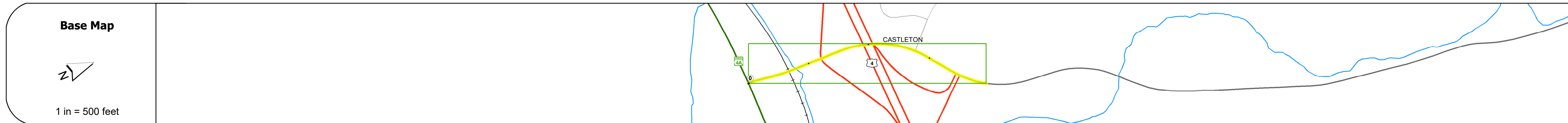
DRAFT

Please Note: Errors and Omissions May Exist.
Contact the VTrans Mapping Section with questions or concerns.




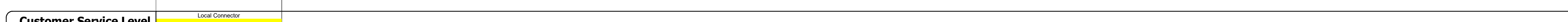










DISTRICT	TOWN	ROUTE
3	CASTLETON	NSH-9150



NSH-9150 Castleton State Highway



STRUCTURE DESCRIPTIONS	
Bridge 1:	Stringer/multi-beam or girder - 1964 Structure No. 20314200011032 Length: 69' Width: 30.0' Facility Carried: VT 00915 SPUR Structure Type: ROLLED BEAM Features Intersected: BRITAIN BROOK Surface: Bituminous Maintenance/Ownership: State
Bridge 2:	Stringer/multi-beam or girder - 1968 Structure No. 203142000211032 Length: 262' Width: 30.3' Under Clearance: 16.42' Facility Carried: VT 00915 SPUR Structure Type: 4 SP ROLLED BEAM Features Intersected: VT915 CONN. OVER US 4 Surface: Bituminous Maintenance/Ownership: State



Historic Projects Unknown, Retreatment, Resurface, Bituminous Mix, Skiny Mix, Bituminous Seal, Bituminous Concrete, Cold Plane and Plant Mix, Reclaimed Base and Bituminous Concrete, Surface Treated Gravel, Concrete	Functional Class 1 - Interstate System, 2 - Other Freeways and Expressways, 3 - Principal Arterial, 4 - Minor Arterial, 5 - Major Collector, 6 - Minor Collector	Curves Left (degrees), Right (degrees)	Grades Left (percent), Right (percent), grade up, grade down	Traffic Counters Continuous (CTC), Weigh-In-Motion (WIM), Short-Term, Scheduled, Short-Term, Unscheduled	Crash Locations Fatal, Injury, Property Damage Only, Unknown Crash Type, High Crash Locations (HCL's)	Mileage by Functional Class By Sheet 3142 5 - Major Collector 0.398	Mileage by Town By Sheet CASTLETON - N91501103 0.398 of 0.398	DISTRICT 3	TOWN CASTLETON	Date: 12/04/19	ROUTE NSH-9150 ETE mileage: 0.0 to 0.398
Page Total Mileage: 0.398 mi								Page Total Mileage: 0.398 mi	1 of 1 TWN mileage: 0.0 to 0.398	ROUTE NSH-9150	