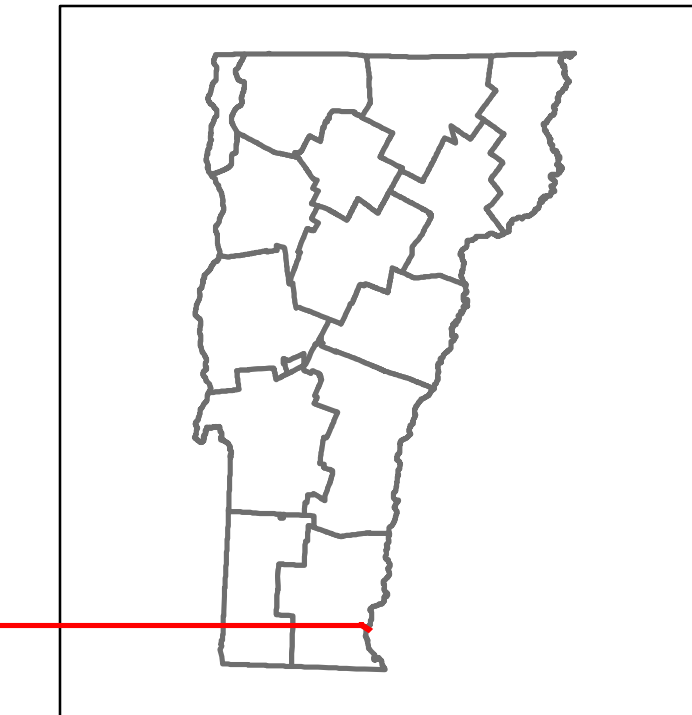

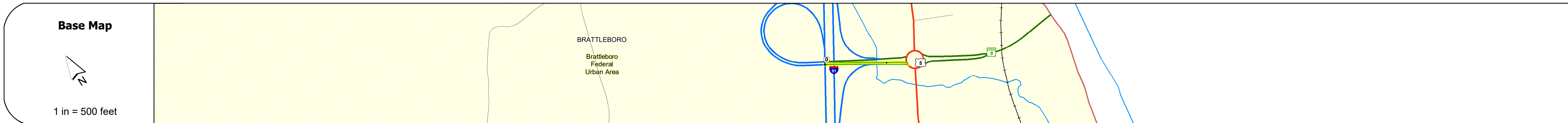


DISTRICT	TOWN	ROUTE
2	BRATTLEBORO	NSH-9090



NSH-9090 Brattleboro State Highway



STRUCTURE DESCRIPTIONS	
Bridge 1A:	Stringer/multi-beam or girder - 1960 Structure No. 200091011N13022 Length: 142' Facility Carried: 191 ML Structure Type: 3 SPAN ROLLED BEAM Features Intersected: 1 91 OVER BRATT STHWY
Culvert 2:	Culvert - 1960 Structure No. 200010000213022 Length: 23' Facility Carried: VT 00909 SPUR Structure Type: REINFORCED CONC. BOX Features Intersected: BROOK Surface: Bituminous Maintenance/Ownership: State

Road Widths	Travellane: 16'
	Roadway: 27'
	Lane Count: 1
	Base: 4" Cr. Stone
	Subbase: 4" Cr. Roadway Gravel

Curves	
---------------	--

Grades	
---------------	--

Guardrails	
-------------------	--

Rumblestrips	
---------------------	--

Historic Projects	<p>1984 HMA 2507</p> <p>1999 F 04-111</p>
--------------------------	---

Maintenance Garage	
---------------------------	--

Speed Zone	25
-------------------	----

Functional Class	3
-------------------------	---

National Highway System	
--------------------------------	--

Limited Access Highway	
-------------------------------	--

Customer Service Level	
-------------------------------	--

Traffic Counters	X242
-------------------------	------

AADT	<p>2018: 8600 - 16200</p> <p>2017: 8600 - 15700</p> <p>2016: 8600 - 15100</p> <p>2015: 8600 - 14600</p> <p>2014: 8500 - 15100</p>
-------------	---

Crash Locations	<p>2018: 1</p> <p>2017: 0</p> <p>2016: 1</p> <p>2015: 0</p> <p>2014: 1</p>
------------------------	--

Historic Projects Unknown, Retreatment, Resurface, Bituminous Mix, Skiny Mix, Bituminous Seal, Bituminous Concrete, Cold Plane and Bituminous Concrete, Reclaimed Base and Bituminous Concrete, Surface Treated Gravel, Plant Mix, Concrete	Functional Class 1- Interstate System, 2- Other Freeways and Expressways, 3- Principal Arterial, 4- Minor Arterial, 5- Major Collector, 6- Minor Collector	Curves Left, Right, Grades (degrees), Right, Left, grade up, Right, grade down	Traffic Counters Continuous (CTC), Weigh-In-Motion (WIM), Short-Term, Scheduled, Short-Term, Unscheduled	Crash Locations Fatal, Injury, Property Damage Only, Unknown Crash Type, High Crash Locations (HCL's)	Mileage by Functional Class By Sheet 010-2 3 - Other Principal Arterial 0.135	Mileage by Town By Sheet BRATTLEBORO - N90901302 0.135 of 0.135	DISTRICT 2	TOWN BRATTLEBORO	Date: 12/04/19	ROUTE NSH-9090
					Page Total Mileage: 0.135 mi	Page Total Mileage: 0.135 mi	1 of 1 TWN mileage: 0.0 to 0.135	ETE mileage: 0.0 to 0.135		