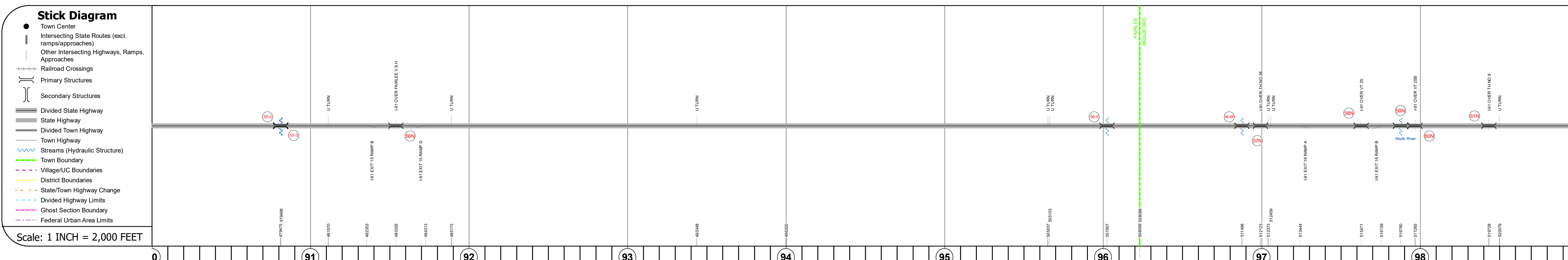
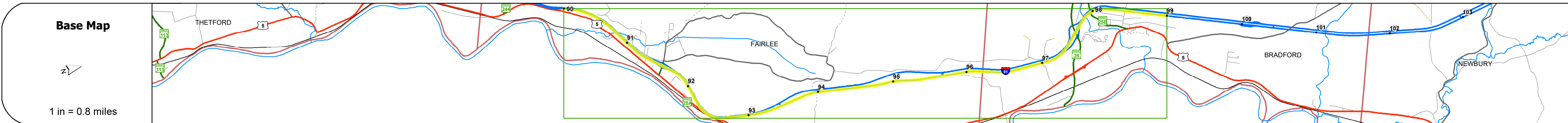
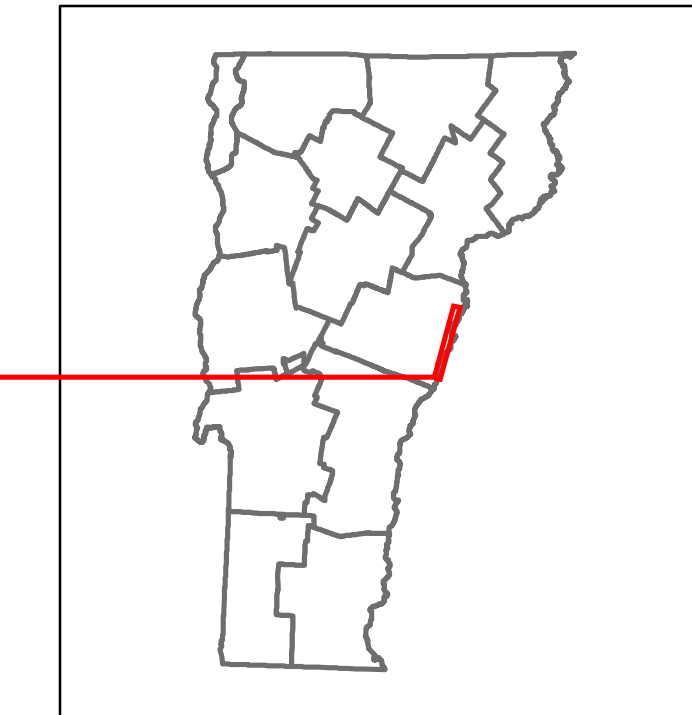


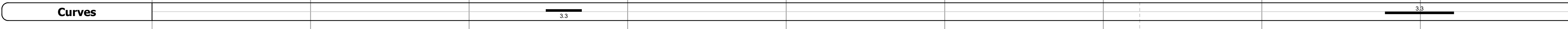


DISTRICT	TOWN	ROUTE
7	BRADFORD, FAIRLEE	I-91



Travellane	Roadway	Lane Count	Base	Subbase
		24		
		40		
		2		
			24" Crushed Rock	
			Two 2 1/2" Plant Mix Base Courses	
				24" Crushed Stone



Maintenance Garage	District 4 - HWY Maintenance Thetford Garage	District 7 - HWY Maintenance Bradford Garage
--------------------	--	--

Speed Zone	
------------	--

Functional Class	1
------------------	---

National Highway System	NHS - Interstate
-------------------------	------------------

Limited Access Highway	Full
------------------------	------

Customer Service Level	Interstate Or Divided Highway
------------------------	-------------------------------

Traffic Counters	
------------------	--

Year	Station 91+00	Station 92+00	Station 93+00	Station 94+00	Station 95+00	Station 96+00	Station 97+00	Station 98+00
2018	10200					8300		5600
2017	10000					8200		5800
2016	9700					8000		6100
2015	9500					7900		6300
2014	9800					7800		6000



STRUCTURE DESCRIPTIONS

Culvert 55-2:
Culvert - 1971
Structure No. 30009155-209061
Length: 7'
Under Clearance: 7.0'
Facility Carried: I91
Structure Type: CGMPP
Features Intersected: LAKE MOREY OUTLET
Maintenance: State

Culvert 55-3:
Culvert - 1971
Structure No. 30009155-309061
Length: 7'
Under Clearance: 7.0'
Facility Carried: I91
Structure Type: CGMPP
Features Intersected: BROOK
Maintenance: State

Bridge 56N:
Stringer/multi-beam or girder - 1971
Structure No. 200091056N09062
Length: 99'
Width: 39.4'
Under Clearance: 14.42'
Facility Carried: I91 ML
Structure Type: ROLLED BEAM
Features Intersected: I 91 OVER FAIRLEE V.S.H.
Surface: Bituminous
Maintenance/Ownership: State

Culvert 56-5:
Culvert - 1972
Structure No. 30009156-509061
Length: 6'
Under Clearance: 6.0'
Facility Carried: I91
Structure Type: CGMPP
Features Intersected: BROOK
Maintenance: State

Culvert 56-6N:
Culvert - 1972
Structure No. 300091566N09011
Length: 6'
Under Clearance: 6.0'
Facility Carried: I91
Structure Type: ACGMP
Features Intersected: BROOK
Maintenance: State

Culvert 57N:
Culvert - 1971
Structure No. 200091057N09012
Length: 25'
Under Clearance: 14.0'
Facility Carried: I91 ML
Structure Type: RC BOX
Features Intersected: I91 OVER TH NO 38
Maintenance/Ownership: State

Bridge 58N:
Stringer/multi-beam or girder - 1971
Structure No. 200091058N09012
Length: 225'
Width: 39.0'
Under Clearance: 17.42'
Facility Carried: I91 ML
Structure Type: SSPN CONT WILD GIRDER
Features Intersected: I91 OVER VT 25
Surface: Bituminous
Maintenance/Ownership: State

Bridge 59N:
Stringer/multi-beam or girder - 1973
Structure No. 200091059N09012
Length: 251'
Width: 39.5'
Facility Carried: I91 ML
Structure Type: 2SPN WELD PLT GIRDER
Features Intersected: WAITS RIVER
Surface: Bituminous
Maintenance/Ownership: State

Bridge 60N:
Stringer/multi-beam or girder - 1973
Structure No. 200091060N09012
Length: 138'
Width: 39.5'
Under Clearance: 14.42'
Facility Carried: I91 ML
Structure Type: WELDED PLATE GIRDER
Features Intersected: I91 OVER VT 25B
Surface: Bituminous
Maintenance/Ownership: State

Bridge 61N:
Stringer/multi-beam or girder - 1973
Structure No. 200091061N09012
Length: 150'
Width: 39.0'
Under Clearance: 25.25'
Facility Carried: I91 ML
Structure Type: WELDED PLATE GIRDER
Features Intersected: I91 OVER TH NO 6
Surface: Bituminous
Maintenance/Ownership: State

Historic Projects <ul style="list-style-type: none"> Unknown Retreatment Resurface Bituminous Mix Skinny Mix Bituminous Seal 	Functional Class <ul style="list-style-type: none"> 1 - Interstate System 2 - Other Freeways and Expressways 3 - Principal Arterial 4 - Minor Arterial 5 - Major Collector 6 - Minor Collector 	Curves <ul style="list-style-type: none"> Left (degrees) Right (degrees) 	Grades <ul style="list-style-type: none"> grade up (percent) grade down (percent) 	Traffic Counters <ul style="list-style-type: none"> Continuous (CTC) Weight-In-Motion (WIM) Short-Term, Scheduled Short-Term, Unscheduled 	Crash Locations <ul style="list-style-type: none"> Fatal Injury Property Damage Only Unknown Crash Type 	Mileage by Functional Class By Sheet 91-2 1 - Interstate 9.000	Mileage by Town By Sheet ETE - I091-0000 9.0 of 177.432	DISTRICT 7	TOWN BRADFORD, FAIRLEE	Date: 12/03/19	ROUTE I-91 ETE mileage: 90.0 to 99.0
--	--	--	---	---	---	--	---	----------------------	----------------------------------	-----------------------	---

Page Total Mileage: 9.000 mi Page Total Mileage: 9.0 mi