

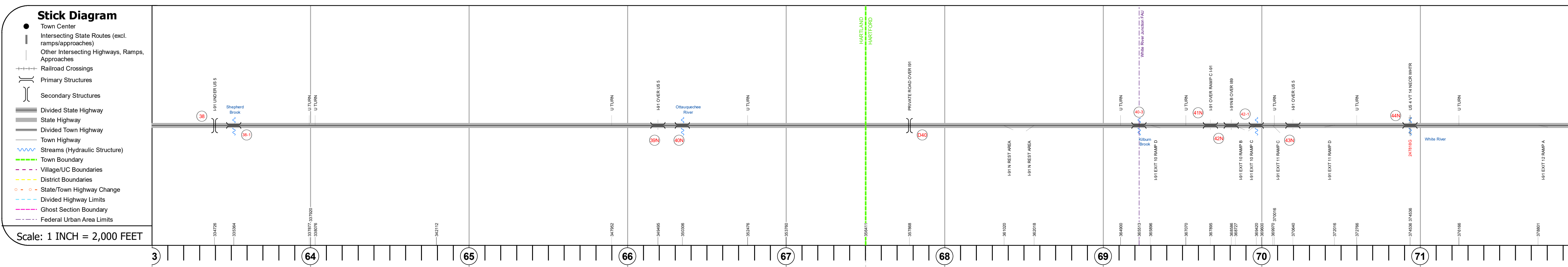
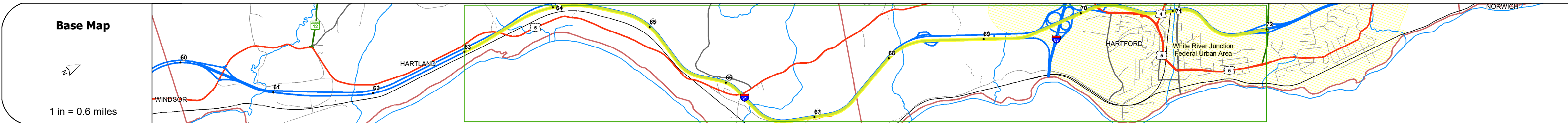
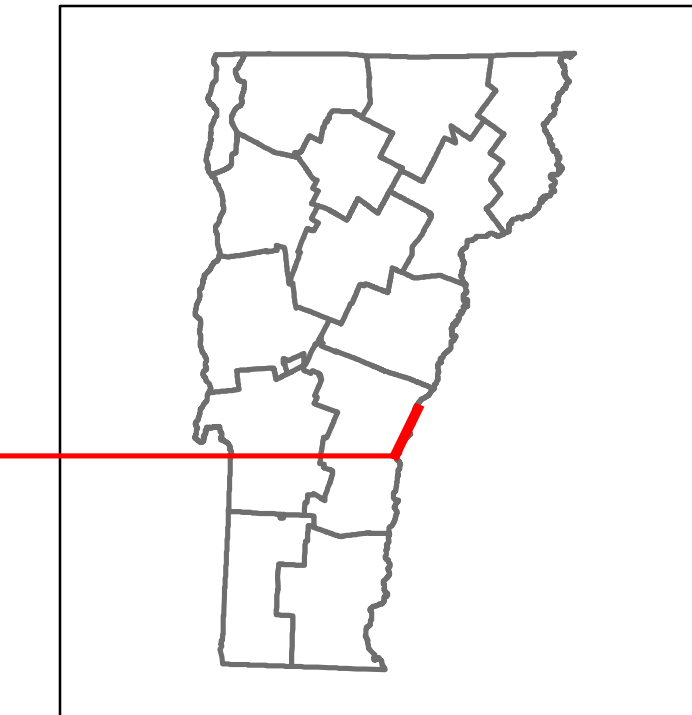


Route Log and Progress Chart

DRAFT

Please Note: Errors and Omissions May Exist.
Contact the VTrans Mapping Section with questions or concerns.

| DISTRICT | TOWN | ROUTE |
|----------|--------------------|-------|
| 4 | HARTFORD, HARTLAND | I-91 |



| Category | Stationing | Details |
|--------------------------------|--------------|--|
| Road Widths | 3 to 71 | Travellane, Roadway, Lane Count, Base, Subbase. Example: Two 7' 1/2" Cr. Stone Base Courses, 24" Crushed Rock. |
| Curves | 3 to 71 | Horizontal curve data: 3, 3, 3, 3, 5, 3.3. |
| Grades | 3 to 71 | Vertical curve data: -3.6, +5, -4.7, +3.9, -3.3, +3.7, -5.9, +5. |
| Guardrails | 3 to 71 | Guardrail type and location along the route. |
| Rumblestrips | 3 to 71 | Location and type of rumblestrips. |
| Historic Projects | 3 to 71 | Timeline of construction projects with dates and project numbers (e.g., 2010-IM 091-1161, 1997-IR 091-1330). |
| Maintenance Garage | 3 to 71 | District 4 - HWY Maintenance Windsor Garage, District 4 - HWY Maintenance White River Garage. |
| Speed Zone | 3 to 71 | Speed limit zones (e.g., 55 mph zone between stations 68 and 71). |
| Functional Class | 3 to 71 | Functional classification (e.g., NHS - Interstate). |
| National Highway System | 3 to 71 | Designation as part of the National Highway System. |
| Limited Access Highway | 3 to 71 | Designation as a Limited Access Highway. |
| Customer Service Level | 3 to 71 | Service level (e.g., Interstate Or Divided Highway). |
| Traffic Counters | 3 to 71 | Locations of traffic counters. |
| AADT | 2014 to 2018 | Annual Average Daily Traffic data: 18500 to 31000. |
| Crash Locations | 2014 to 2018 | Locations and types of crashes along the route. |

STRUCTURE DESCRIPTIONS

Bridge 38: Stringer/multi-beam or girder - 1965
Structure No. 200113006214092
Length: 375'
Facility Carried: US 05 ML
Structure Type: 5 SP ROLLED BEAM
Features Intersected: I 91 UNDER US 5

Culvert 38-1:
Culvert - 1966
Structure No. 30009138-114091
Length: 7'
Under Clearance: 7.5'
Facility Carried: I91
Structure Type: CGMPP
Features Intersected: BROOK
Maintenance: State

Bridge 39N: Stringer/multi-beam or girder - 1966
Structure No. 200091039N14092
Length: 173'
Width: 30.0'
Under Clearance: 16.83'
Facility Carried: I91 ML
Structure Type: 3 SP CONT GIRDER
Features Intersected: I 91 OVER US 5
Surface: Bituminous
Maintenance/Ownership: State

Bridge 40N: Girder and floorbeam system - 1966
Structure No. 200091040N14092
Length: 316'
Width: 30.0'
Facility Carried: I 91 ML
Structure Type: 2 SP CONT WELDED GDR
Features Intersected: OTTAUQUECHEE RIVER
Surface: Bituminous
Maintenance/Ownership: State

Bridge D40: Stringer/multi-beam or girder - 2008
Structure No. 2000910D4014082
Length: 168'
Facility Carried: QUARRY ROAD
Structure Type: WELDED GIRDER
Features Intersected: PRIVATE ROAD OVER I91

Culvert 40-3:
Culvert - 1966
Structure No. 30009140-314081
Length: 10'
Under Clearance: 11.0'
Facility Carried: I91
Structure Type: CGMPP
Features Intersected: BROOK
Maintenance: State

Bridge 41N: Stringer/multi-beam or girder - 1965
Structure No. 200091041N14082
Length: 112'
Width: 38.0'
Under Clearance: 16.42'
Facility Carried: I 91 ML
Structure Type: GIRDER
Features Intersected: I 91 OVER RAMP C I 91
Surface: Bituminous
Maintenance/Ownership: State

Bridge 42N: Stringer/multi-beam or girder - 1965
Structure No. 200091042N14082
Length: 345'
Width: 42.0'
Under Clearance: 21.08'
Facility Carried: I 91 ML
Structure Type: 4 SP CONT ROLLED BM
Features Intersected: I 91 NB OVER I89
Surface: Bituminous
Maintenance/Ownership: State

Culvert 42-1:
Culvert - 1966
Structure No. 30009142-114081
Length: 7'
Under Clearance: 7.0'
Facility Carried: I91
Structure Type: CGMPP W CONC INVERT
Features Intersected: BROOK
Maintenance: State

Bridge 43N: Stringer/multi-beam or girder - 2015
Structure No. 200091043N14082
Length: 136'
Width: 44.0'
Under Clearance: 15.42'
Facility Carried: I 91 ML
Structure Type: WELDED GIRDER
Features Intersected: I 91 OVER US 5
Surface: Concrete
Maintenance/Ownership: State

| | | | | | | | | | | | |
|---|--|--|---|---|---|--|---|----------------------|-----------------------------------|---|--|
| Historic Projects <ul style="list-style-type: none"> Unknown Bituminous Concrete Retreatment Resurface Bituminous Mix Skinny Mix Bituminous Seal | Functional Class <ul style="list-style-type: none"> 1 - Interstate System 2 - Other Freeways and Expressways 3 - Principal Arterial 4 - Minor Arterial 5 - Major Collector 6 - Minor Collector | Curves <ul style="list-style-type: none"> Left (degrees) Right (degrees) | Grades <ul style="list-style-type: none"> Special grade up Special grade down | Traffic Counters <ul style="list-style-type: none"> Continuous (CTC) Weight-In-Motion (WIM) Short-Term, Scheduled Short-Term, Unscheduled | Crash Locations <ul style="list-style-type: none"> Fatal Injury Property Damage Only Unknown Crash Type | Mileage by Functional Class By Sheet 91-2 1 - Interstate: 2.774 91-1 1 - Interstate: 6.226 Page Total Mileage: 9.000 mi | Mileage by Town By Sheet ETE - I091-0000: 9.0 of 177.432 Page Total Mileage: 9.0 mi | DISTRICT 4 | TOWN HARTFORD, HARTLAND | Date: 12/03/19 8 of 20 TWN mileage: 63.0 to 72.0 | ROUTE I-91 ETE mileage: 63.0 to 72.0 |
|---|--|--|---|---|---|--|---|----------------------|-----------------------------------|---|--|