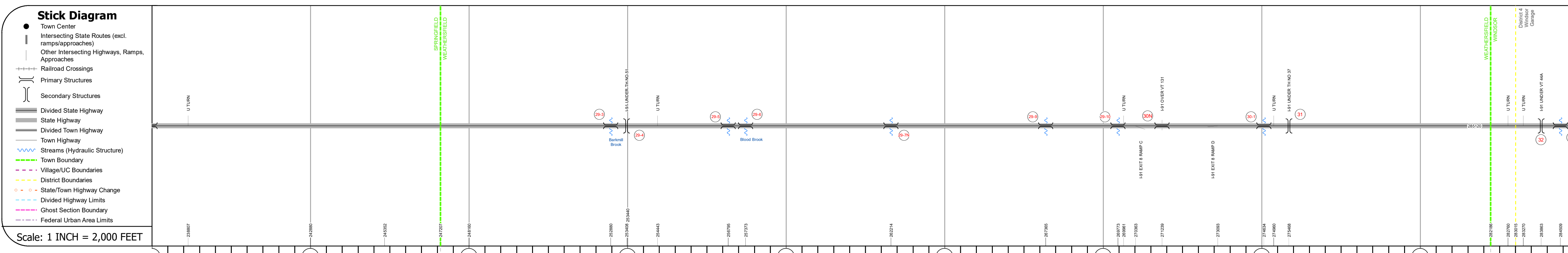
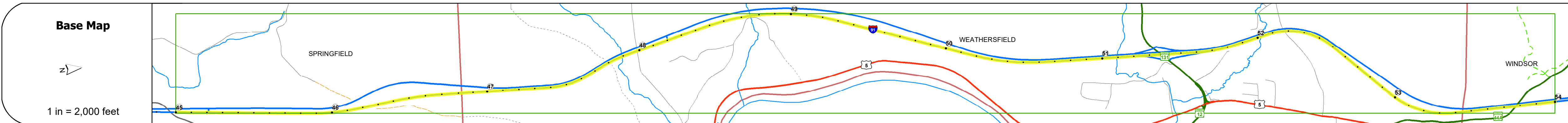
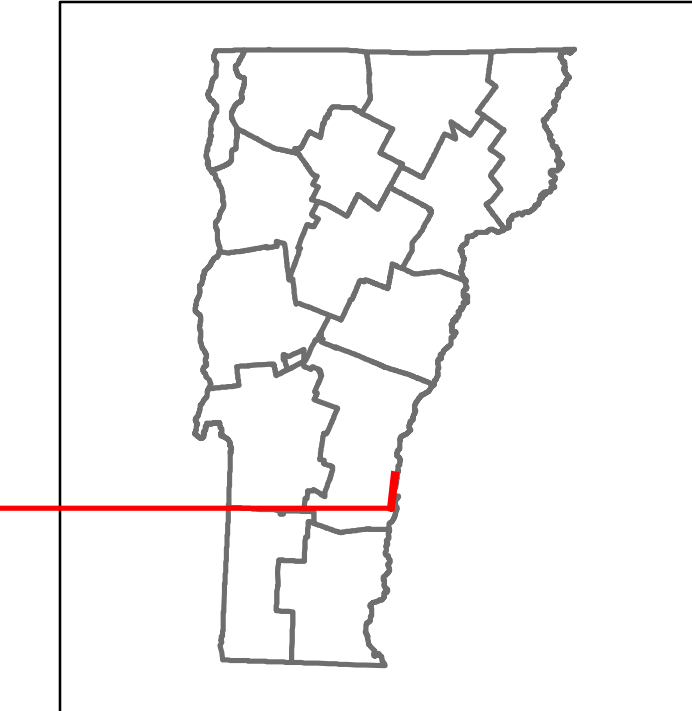
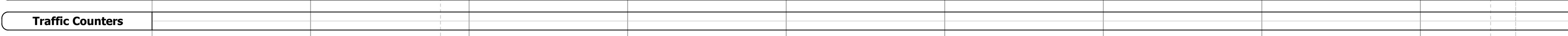



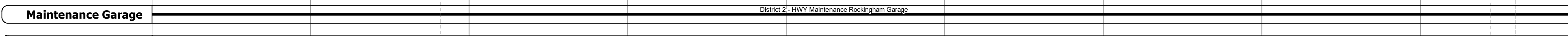
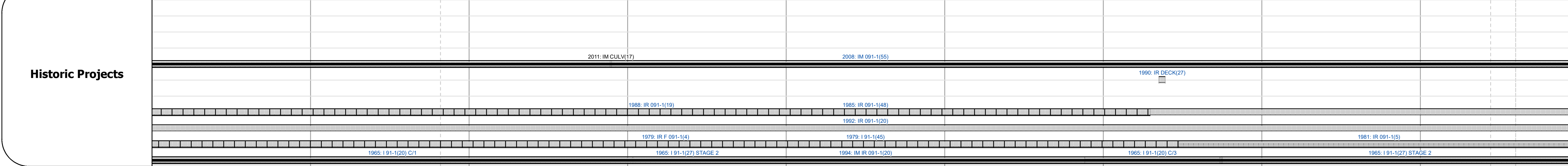
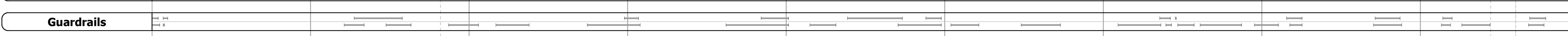



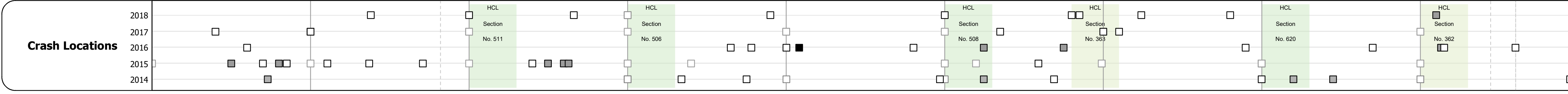
DISTRICT	TOWN	ROUTE
2, 4	WEATHERSFIELD, WINDSOR, SPRINGFIELD	I-91



Travellane	Roadway	Lane Count	Base	Subbase
		24	Two 7 1/2" Cr. Stone Base Courses	24" Crushed Rock



Year	ADT	ADT	ADT	ADT	ADT	ADT	ADT
2018	13000	12900	12700	12600	11800	16200	16000
2017							
2016							
2015							
2014							



STRUCTURE DESCRIPTIONS

Culvert 29-3:
Culvert - 1965
Structure No. 30009129-314201
Length: 9'
Under Clearance: 10.0'
Facility Carried: I91
Structure Type: CGMPP ALUM SLEEVE
Features Intersected: BROOK
Maintenance: State

Bridge 32-1:
Culvert - 1966
Structure No. 30009132-114231
Length: 6'
Under Clearance: 6.5'
Facility Carried: I91
Structure Type: CGMPP
Features Intersected: BROOK
Maintenance: State

Bridge 29-4:
Stringer/multi-beam or girder - 1965
Structure No. 201420D29414201
Length: 275'
Facility Carried: TR 51
Structure Type: 5 SP CONT ROLLED BM
Features Intersected: I 91 UNDER TH NO 51

Culvert 29-5:
Culvert - 1965
Structure No. 30009129-514201
Length: 6'
Under Clearance: 6.5'
Facility Carried: I91
Structure Type: CGMPP
Features Intersected: BROOK
Maintenance: State

Culvert 29-6:
Culvert - 1965
Structure No. 30009129-614201
Length: 9'
Under Clearance: 10.0'
Facility Carried: I91
Structure Type: CGMPP
Features Intersected: BLOOD BROOK
Maintenance: State

Culvert 29-7N:
Culvert - 1965
Structure No. 300091297N14201
Length: 8'
Under Clearance: 8.0'
Facility Carried: I91
Structure Type: CGMPP W SLEEVE
Features Intersected: BROOK
Maintenance: State

Culvert 29-9:
Culvert - 1965
Structure No. 30009129-914201
Length: 6'
Under Clearance: 6.0'
Facility Carried: I91
Structure Type: ACCGMPP
Features Intersected: CATTLEPASS
Maintenance: State

Culvert 29-10:
Culvert - 1965
Structure No. 200091291014202
Length: 21'
Facility Carried: I91 ML
Structure Type: TWIN CELL RC BOX
Features Intersected: MILL BROOK
Maintenance/Ownership: State

Bridge 30N:
Stringer/multi-beam or girder - 1965
Structure No. 200091030N14202
Length: 219'
Width: 30.0'
Under Clearance: 15.0'
Facility Carried: I91 ML
Structure Type: 3 SP CONT ROLLED BM
Features Intersected: I91 OVER VT 131
Surface: Bituminous
Maintenance/Ownership: State

Culvert 30-1:
Culvert - 1966
Structure No. 30009130-114201
Length: 8'
Under Clearance: 8.5'
Facility Carried: I91
Structure Type: CGMPP
Features Intersected: BROOK
Maintenance: State

Bridge 31:
Stringer/multi-beam or girder - 1965
Structure No. 2014200D3114201
Length: 251'
Facility Carried: TR 37
Structure Type: 4 SP ROLLED BEAM
Features Intersected: I 91 UNDER TH NO 37

Bridge 32:
Stringer/multi-beam or girder - 1965
Structure No. 2014230D3214231
Length: 321'
Facility Carried: VT 0044A
Structure Type: 4 SP ROLLED BEAM
Features Intersected: I91 UNDER VT 44A

<p>Historic Projects</p> <ul style="list-style-type: none"> Unknown Retreatment Resurface Bituminous Mix Skinny Mix Bituminous Seal <p>Surface Treated</p> <ul style="list-style-type: none"> Gravel Cold Plane and Freeways and Expressways Reclaimed Base and Bituminous Concrete Concrete Gravel <p>Speed Zones</p> <p>Indicated plans available - http://vtransmap01.ad.state.vt.us/rp/dgr/DWebstore/</p>	<p>Functional Class</p> <ul style="list-style-type: none"> 1 - Interstate System 2 - Other Freeways and Expressways 3 - Principal Arterial 4 - Minor Arterial 5 - Major Collector 6 - Minor Collector <p>Curves</p> <ul style="list-style-type: none"> Left (degrees) Right (degrees) <p>Grades</p> <ul style="list-style-type: none"> grade up (percent) grade down (percent) <p>Road Widths (ft)</p>	<p>Traffic Counters</p> <ul style="list-style-type: none"> Continuous (CTC) Weigh-In-Motion (WIM) Short-Term, Scheduled Short-Term, Unscheduled <p>Crash Locations</p> <ul style="list-style-type: none"> Fatal Injury Property Damage Only Unknown Crash Type <p>High Crash Locations (HCL's)</p> <p>Sections (& Intersections)</p> <p>HCL No. 1 - 100 (1 - 10) HCL No. 201 - 300 (21 - 30) HCL No. 301 - 400 (31 - 40) HCL No. 401 - 800 (41 - 113)</p>	<p>Mileage by Functional Class By Sheet</p> <p>91-1 1 - Interstate 9.000</p>	<p>Mileage by Town By Sheet</p> <p>ETE - I091-0000 9.0 of 177.432</p>	<p>DISTRICT</p> <p>2, 4</p>	<p>TOWN</p> <p>WEATHERSFIELD, WINDSOR, SPRINGFIELD</p>	<p>Date: 12/03/19</p> <p>6 of 20 TWN mileage: 45.0 to 54.0</p>	<p>ROUTE</p> <p>I-91</p> <p>ETE mileage: 45.0 to 54.0</p>
---	--	--	---	--	------------------------------------	---	--	--