

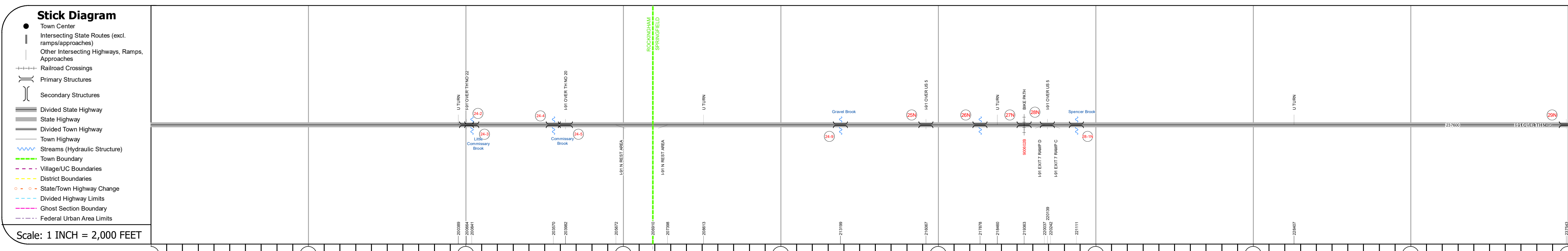
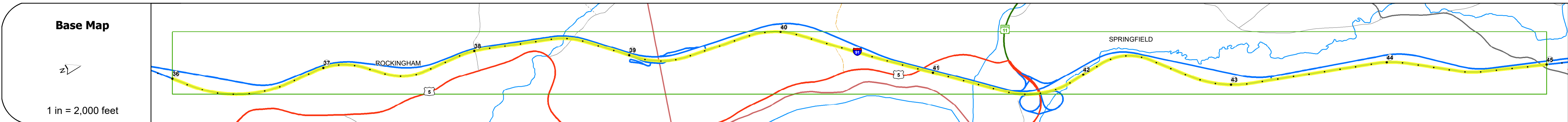
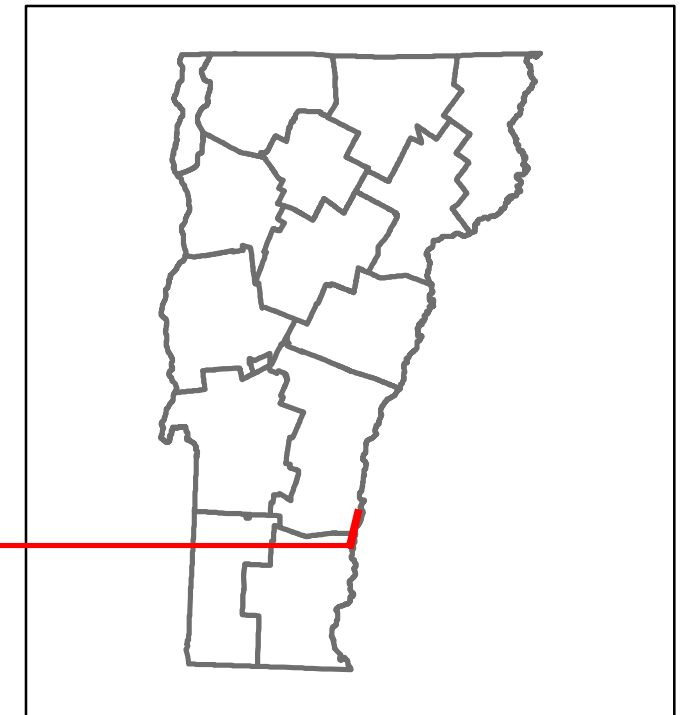


Route Log and Progress Chart









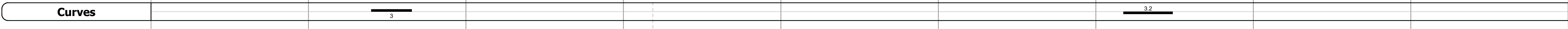
DRAFT

Please Note: Errors and Omissions May Exist.
Contact the VTrans Mapping Section with questions or concerns.

DISTRICT	TOWN	ROUTE
2	ROCKINGHAM, SPRINGFIELD	I-91



Travellane	Roadway	Lane Count	Base	Subbase



Year	ADT
2018	15000
2017	14800
2016	14700
2015	14500
2014	13300



STRUCTURE DESCRIPTIONS

Bridge 24-2:
Frame - 1965
Structure No. 20009124-213142
Length: 21'
Under Clearance: 13.0'
Facility Carried: I 91 ML
Structure Type: REINFORCED CONC. BOX
Features Intersected: I 91 OVER TH NO 22
Maintenance/Ownership: State

Culvert 24-3:
Culvert - 1965
Structure No. 30009124-313141
Length: 6'
Under Clearance: 6.0'
Facility Carried: I91
Structure Type: CGMPP
Features Intersected: BROOK
Maintenance: State

Culvert 24-4:
Culvert - 1965
Structure No. 30009124-413141
Length: 8'
Under Clearance: 9.0'
Facility Carried: I91
Structure Type: CGMPP
Features Intersected: BROOK
Maintenance: State

Bridge 24-5:
Frame - 1965
Structure No. 20009124-513142
Length: 21'
Under Clearance: 12.92'
Facility Carried: I 91 ML
Structure Type: REINFORCED CONC BOX
Features Intersected: I 91 OVER TH NO 20
Maintenance/Ownership: State

Culvert 24-9:
Culvert - 1965
Structure No. 30009124-914181
Length: 7'
Under Clearance: 8.0'
Facility Carried: I91
Structure Type: CGMPP
Features Intersected: BROOK
Maintenance: State

Bridge 25N:
Stringer/multi-beam or girder - 1965
Structure No. 200091025N14182
Length: 231'
Width: 30.0'
Under Clearance: 17.42'
Facility Carried: I 91 ML
Structure Type: 3 SP CONT ROLLED BM
Features Intersected: I 91 OVER US 5
Surface: Bituminous
Maintenance/Ownership: State

Bridge 26N:
Stringer/multi-beam or girder - 1965
Structure No. 200091026N14182
Length: 316'
Width: 30.0'
Facility Carried: I91 ML
Structure Type: 3 SP CONT WLD GIRDER
Features Intersected: BLACK RIVER
Surface: Bituminous
Maintenance/Ownership: State

Bridge 27N:
Stringer/multi-beam or girder - 1965
Structure No. 200091027N14182
Length: 74'
Width: 38.0'
Facility Carried: I 91 ML
Structure Type: ROLLED BEAM
Features Intersected: BIKE PATH
Surface: Bituminous
Maintenance/Ownership: State

Bridge 28N:
Stringer/multi-beam or girder - 1965
Structure No. 200091028N14182
Length: 202'
Width: 42.0'
Under Clearance: 14.92'
Facility Carried: I 91 ML
Structure Type: 4 SPAN ROLLED BEAM
Features Intersected: I 91 OVER US 5
Surface: Bituminous
Maintenance/Ownership: State

Culvert 28-1N:
Culvert - 1965
Structure No. 300091281N14181
Length: 13'
Under Clearance: 11.0'
Facility Carried: I91
Structure Type: RC BOX
Features Intersected: SPENCER BROOK
Maintenance: State

Historic Projects <ul style="list-style-type: none"> Unknown Retreatment Resurface Bituminous Mix Skippy Mix Bituminous Seal 	Functional Class <ul style="list-style-type: none"> 1 - Interstate System 2 - Other Freeways and Expressways 3 - Principal Arterial 4 - Minor Arterial 5 - Major Collector 6 - Minor Collector 	Curves <ul style="list-style-type: none"> Left (degrees) Right 	Grades <ul style="list-style-type: none"> grade up grade down 	Traffic Counters <ul style="list-style-type: none"> Continuous (CTC) Weight-In-Motion (WIM) Short-Term, Scheduled Short-Term, Unscheduled 	Crash Locations <ul style="list-style-type: none"> Fatal Injury Property Damage Only Unknown Crash Type 	Mileage by Functional Class By Sheet 91-1 1 - Interstate 9.000	Mileage by Town By Sheet ETE - I091-0000 9.0 of 177.432	DISTRICT 2	TOWN ROCKINGHAM, SPRINGFIELD	Date: 12/03/19	ROUTE I-91 ETE mileage: 36.0 to 45.0
--	--	--	---	---	---	--	---	----------------------	--	-----------------------	---