


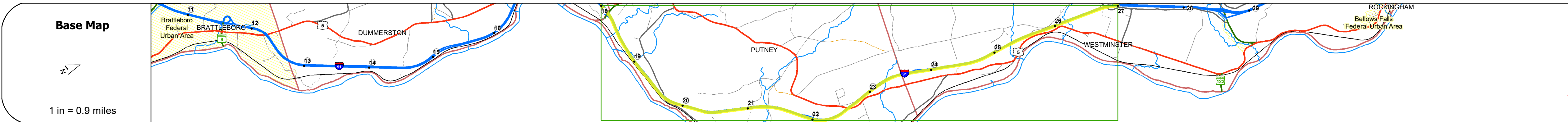
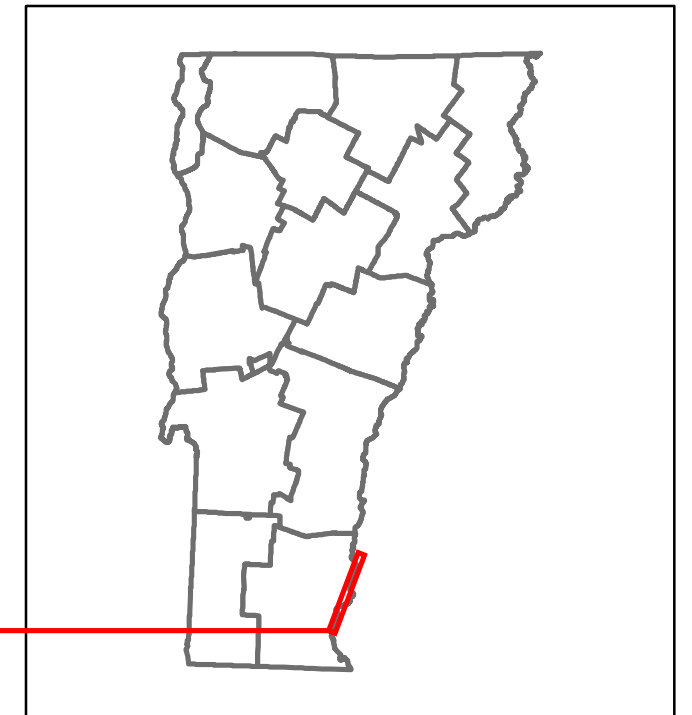


Route Log and Progress Chart

DRAFT

Please Note: Errors and Omissions May Exist.
Contact the VTrans Mapping Section with questions or concerns.

| DISTRICT | TOWN | ROUTE |
|----------|---------------------------------|-------|
| 2 | WESTMINSTER, DUMMERSTON, PUTNEY | I-91 |



| Travellane | Roadway | Lane Count | Base | Subbase |
|------------|---------|------------|-------------------------------|-----------------------------------|
| | | | Two 4" Cr. Stone Base Courses | |
| | | | 24" Crushed Rock | |
| | | | | Two 2 1/2" Cr. Stone Base Courses |

| Curves |
|--------|
| |

| Grades |
|--|
| +3.4, +2.6, +2.8, +5, -3.3, -2.4, +2.5, +5, +4, -2.5, -5, +4 |

| Guardrails |
|------------|
| |

| Rumblestrips |
|--------------|
| |

| Historic Projects |
|---|
| 1991: IR DECK(33), 1991: IR DECK(33), 1991: IR DECK(33), 2013: IM SURF(37), 1983: IR 091-113, 1973: 191-140) STAGE 3, 1964: IR 091-118) C1, 2012: IM 091-100, 1979: IR 91-13, 1981: 191-110) C1, 1975: 191-144), 1982: 191-111) C1, 1962: 191-111) C2, 1982: 191-111) C3, 1983: 191-117) C1, 1961: 191-109, 1981: 191-110) C1, 2012: IM 091-100, 1979: IR 91-13, 1981: 191-110) C1, 1975: 191-144), 1982: 191-111) C1, 1962: 191-111) C2, 1982: 191-111) C3, 1983: 191-117) C1, 1991: IR DECK(26) |

| Maintenance Garage |
|--|
| District 2 - HWY Maintenance Dummerston Garage, District 2 - HWY Maintenance Rockingham Garage |

| Speed Zone |
|------------|
| |

| Functional Class |
|------------------|
| 1 |

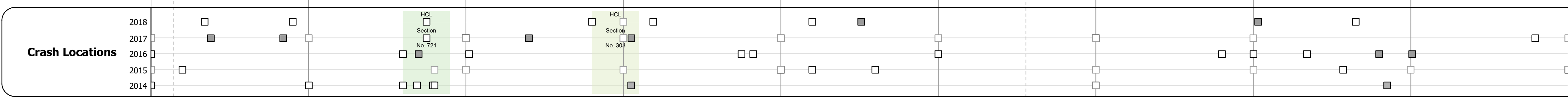
| National Highway System |
|-------------------------|
| NHS - Interstate |

| Limited Access Highway |
|------------------------|
| Full |

| Customer Service Level |
|-------------------------------|
| Interstate Or Divided Highway |

| Traffic Counters |
|------------------|
| |

| AADT |
|---|
| 2018: 11800, 2017: 12000, 2016: 12100, 2015: 12300, 2014: 11600 |



STRUCTURE DESCRIPTIONS

Bridge 13: Stringer/multi-beam or girder - 1961
Structure No. 201113000113132
Length: 243'
Width: 243'
Facility Carried: VT 00960 SPUR
Structure Type: 4 SPAN ROLLED BEAM
Features Intersected: I 91 UNDER PUTNEY SH

Bridge 14: Stringer/multi-beam or girder - 1961
Structure No. 200091014N13132
Length: 243'
Width: 30.0'
Facility Carried: I 91 ML
Structure Type: 3 SPAN ROLLED BEAM
Features Intersected: SACKETTS BROOK
Surface: Bituminous
Maintenance/Ownership: State

Culvert 14-1:
Culvert - 1961
Structure No. 30009114-113131
Length: 10'
Under Clearance: 5.0'
Facility Carried: I 91
Structure Type: RC BOX
Features Intersected: BROOK
Maintenance: State

Bridge 15: Stringer/multi-beam or girder - 1961
Structure No. 200091015N13132
Length: 299'
Width: 30.0'
Under Clearance: 16.42'
Facility Carried: I 91 ML
Structure Type: 5 SPAN ROLLED BEAM
Features Intersected: I 91 OVER TH NO 3
Surface: Bituminous
Maintenance/Ownership: State

Bridge 16: Stringer/multi-beam or girder - 1961
Structure No. 200091016N13132
Length: 356'
Width: 30.0'
Under Clearance: 53.0'
Facility Carried: I 91 ML
Structure Type: 4 SPAN ROLLED BEAM
Features Intersected: I 91 OVER TH 50 PUT B
Surface: Bituminous
Maintenance/Ownership: State

Bridge 17: Stringer/multi-beam or girder - 1961
Structure No. 200113019A13132
Length: 331'
Facility Carried: US 05 ML
Structure Type: 4 SPAN ROLLED BEAM
Features Intersected: I 91 UNDER US 5

Culvert 17-2:
Culvert - 1962
Structure No. 30009117-213131
Length: 10'
Under Clearance: 8.0'
Facility Carried: I 91
Structure Type: RC BOX
Features Intersected: BROOK
Maintenance: State

Culvert 17-3:
Culvert - 1962
Structure No. 30009117-313201
Length: 10'
Under Clearance: 8.0'
Facility Carried: I 91
Structure Type: RC BOX
Features Intersected: BROOK
Maintenance: State

Bridge 18: Stringer/multi-beam or girder - 1962
Structure No. 200091018N13202
Length: 133'
Width: 42.0'
Under Clearance: 17.5'
Facility Carried: I 91 ML
Structure Type: 3 SPAN ROLLED BEAM
Features Intersected: I 91 OVER TH NO 52
Surface: Bituminous
Maintenance/Ownership: State

Culvert 18-1:
Culvert - 1963
Structure No. 30009118-113201
Length: 12'
Under Clearance: 10.0'
Facility Carried: I 91
Structure Type: RC BOX
Features Intersected: BROOK
Maintenance: State

| | | | | | | | | | | | |
|---|--|--|---|---|---|--|---|----------------------|--|-----------------------|---|
| Historic Projects <ul style="list-style-type: none"> Unknown Bituminous Concrete Retreatment Resurface Bituminous Mix Skinny Mix Bituminous Seal | Functional Class <ul style="list-style-type: none"> 1 - Interstate System 2 - Other Freeways and Expressways 3 - Principal Arterial 4 - Minor Arterial 5 - Major Collector 6 - Minor Collector | Curves <ul style="list-style-type: none"> Left (degrees) Right | Grades <ul style="list-style-type: none"> Special grade up Special grade down | Traffic Counters <ul style="list-style-type: none"> Continuous (CTC) Weight-In-Motion (WIM) Short-Term, Scheduled Short-Term, Unscheduled | Crash Locations <ul style="list-style-type: none"> Fatal Injury Property Damage Only Unknown Crash Type | Mileage by Functional Class By Sheet 91-1 1 - Interstate 9.000 | Mileage by Town By Sheet ETE - I091-0000 9.0 of 177.432 | DISTRICT 2 | TOWN WESTMINSTER, DUMMERSTON, PUTNEY | Date: 12/03/19 | ROUTE I-91 ETE mileage: 18.0 to 27.0 |
|---|--|--|---|---|---|--|---|----------------------|--|-----------------------|---|