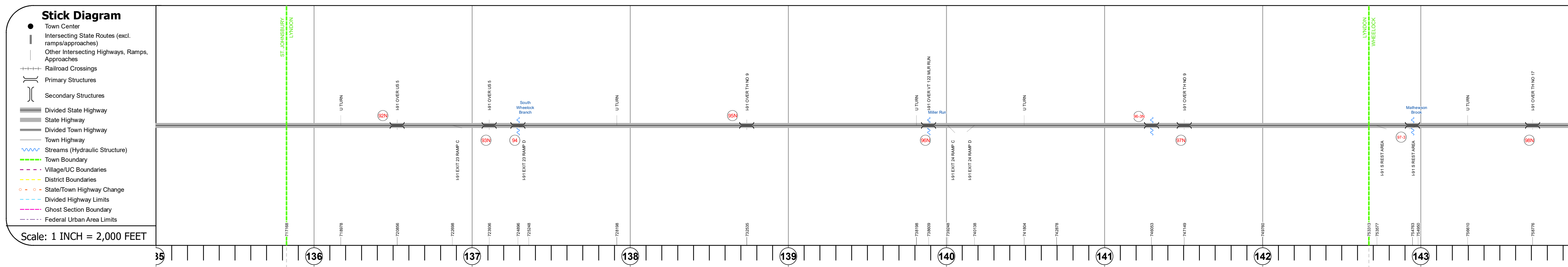
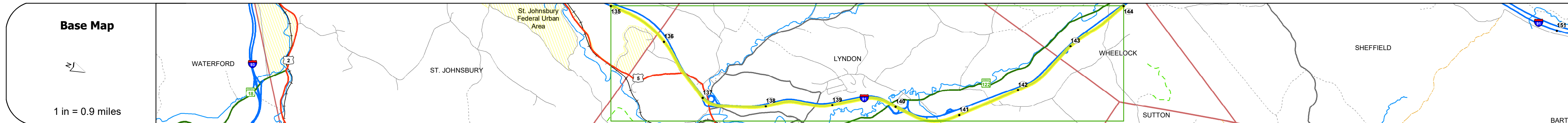
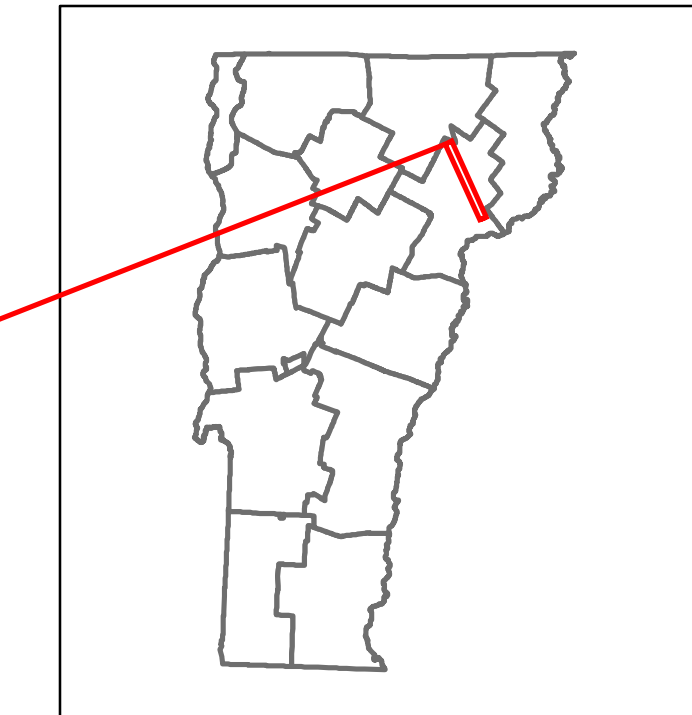


| DISTRICT | TOWN                               | ROUTE |
|----------|------------------------------------|-------|
| 7        | WHEELOCK, LYNDON,<br>ST. JOHNSBURY | I-91  |



| Travellane              | 24   |      |       |      |      |      |       |      |      |      |       |      |      |      |       |      |      |      |       |      |      |
|-------------------------|--|------|-------|------|------|------|-------|------|------|------|-------|------|------|------|-------|------|------|------|-------|------|------|
| Roadway                 | 40   |      |       |      |      |      |       |      |      |      |       |      |      |      |       |      |      |      |       |      |      |
| Lane Count              | 2  |      |       |      |      |      |       |      |      |      |       |      |      |      |       |      |      |      |       |      |      |
| Base                    | Two 7 1/2" Plant Mix Base Courses  |      |       |      |      |      |       |      |      |      |       |      |      |      |       |      |      |      |       |      |      |
| Subbase                 | 24" Crushed Rock   |      |       |      |      |      |       |      |      |      |       |      |      |      |       |      |      |      |       |      |      |
| Curves                  | 3  |      |       |      |      |      |       |      |      |      |       |      |      |      |       |      |      |      |       |      |      |
| Grades                  | +3, -2, -5, +5, +4.1, -3.3, +5, -3.7   |      |       |      |      |      |       |      |      |      |       |      |      |      |       |      |      |      |       |      |      |
| Guardrails              |  |      |       |      |      |      |       |      |      |      |       |      |      |      |       |      |      |      |       |      |      |
| Rumblestrips            |  |      |       |      |      |      |       |      |      |      |       |      |      |      |       |      |      |      |       |      |      |
| Historic Projects       | <ul style="list-style-type: none"> <li>2009: IM SURF(14)</li> <li>1997: IM MEM(18)</li> <li>1970: ACI 91-3(17) STAGE II</li> <li>2014: IM MEM(18)</li> <li>2008: HES 091-3(42)</li> <li>1975: 191-3(30)</li> <li>1973: 191-3(28)</li> <li>1993: IR MEM(1)</li> <li>2011: IM SURF(22)</li> <li>2002: IM 091-3(10)</li> <li>1989: IR 091-3(4)</li> <li>1979: 191-3(38) STAGE 3</li> <li>1973: 191-3(10) C1</li> <li>1972: 191-3(18) STAGE 2</li> <li>1973: 191-3(10) C2</li> </ul> |      |       |      |      |      |       |      |      |      |       |      |      |      |       |      |      |      |       |      |      |
| Maintenance Garage      | District 7 - HWY Maintenance St Johnsbury Garage; District 7 - HWY Maintenance Lyndon Garage   |      |       |      |      |      |       |      |      |      |       |      |      |      |       |      |      |      |       |      |      |
| Speed Zone              |  |      |       |      |      |      |       |      |      |      |       |      |      |      |       |      |      |      |       |      |      |
| Functional Class        | 1  |      |       |      |      |      |       |      |      |      |       |      |      |      |       |      |      |      |       |      |      |
| National Highway System | NHS - Interstate   |      |       |      |      |      |       |      |      |      |       |      |      |      |       |      |      |      |       |      |      |
| Limited Access Highway  | Full   |      |       |      |      |      |       |      |      |      |       |      |      |      |       |      |      |      |       |      |      |
| Customer Service Level  | Interstate Or Divided Highway  |      |       |      |      |      |       |      |      |      |       |      |      |      |       |      |      |      |       |      |      |
| Traffic Counters        |  |      |       |      |      |      |       |      |      |      |       |      |      |      |       |      |      |      |       |      |      |
| AAADT                   | <table border="1"> <tr><td>2018</td><td>11900</td><td>6500</td><td>4800</td></tr> <tr><td>2017</td><td>11800</td><td>6400</td><td>4900</td></tr> <tr><td>2016</td><td>11700</td><td>6400</td><td>5000</td></tr> <tr><td>2015</td><td>11600</td><td>6300</td><td>5100</td></tr> <tr><td>2014</td><td>11400</td><td>5900</td><td>4900</td></tr> </table>   | 2018 | 11900 | 6500 | 4800 | 2017 | 11800 | 6400 | 4900 | 2016 | 11700 | 6400 | 5000 | 2015 | 11600 | 6300 | 5100 | 2014 | 11400 | 5900 | 4900 |
| 2018                    | 11900  | 6500 | 4800  |      |      |      |       |      |      |      |       |      |      |      |       |      |      |      |       |      |      |
| 2017                    | 11800  | 6400 | 4900  |      |      |      |       |      |      |      |       |      |      |      |       |      |      |      |       |      |      |
| 2016                    | 11700  | 6400 | 5000  |      |      |      |       |      |      |      |       |      |      |      |       |      |      |      |       |      |      |
| 2015                    | 11600  | 6300 | 5100  |      |      |      |       |      |      |      |       |      |      |      |       |      |      |      |       |      |      |
| 2014                    | 11400  | 5900 | 4900  |      |      |      |       |      |      |      |       |      |      |      |       |      |      |      |       |      |      |
| Crash Locations         | <ul style="list-style-type: none"> <li>HCL Section No. 410</li> <li>HCL Section No. 438</li> <li>HCL Section No. 47</li> </ul>   |      |       |      |      |      |       |      |      |      |       |      |      |      |       |      |      |      |       |      |      |

### STRUCTURE DESCRIPTIONS

**Bridge 92N:**  
Stringer/multi-beam or girder - 1974  
Structure No. 200091092N03072  
Length: 221'  
Width: 35.4'  
Under Clearance: 28.33'  
Facility Carried: 191 ML  
Structure Type: 2 SP CONT WLD PL GIR  
Features Intersected: 191 OVER US 5  
Surface: Bituminous  
Maintenance/Ownership: State

**Bridge 93N:**  
Stringer/multi-beam or girder - 1974  
Structure No. 200091093N03072  
Length: 111'  
Width: 39.5'  
Under Clearance: 14.67'  
Facility Carried: 191 ML  
Structure Type: WELDED PLATE GIRDER  
Features Intersected: 191 OVER US 5  
Surface: Bituminous  
Maintenance/Ownership: State

**Culvert 94:**  
Culvert - 1972  
Structure No. 200091009403072  
Length: 31'  
Facility Carried: 191 ML  
Structure Type: TWIN CELL RC BOX  
Features Intersected: S. WHEELOCK BR PASM R  
Maintenance/Ownership: State

**Bridge 95N:**  
Frame - 1972  
Structure No. 200091095N03072  
Length: 150'  
Width: 39.3'  
Under Clearance: 15.42'  
Facility Carried: 191 ML  
Structure Type: STEEL RIGID FRAME  
Features Intersected: 191 OVER TH NO 9  
Surface: Bituminous  
Maintenance/Ownership: State

**Bridge 96N:**  
Stringer/multi-beam or girder - 1972  
Structure No. 200091096N03072  
Length: 246'  
Width: 39.2'  
Under Clearance: 14.83'  
Facility Carried: 191 ML  
Structure Type: 4 SPAN ROLLED BEAM  
Features Intersected: 191 OVER VT 122 MLR RUN  
Surface: Bituminous  
Maintenance/Ownership: State

**Culvert 96-3N:**  
Culvert - 1973  
Structure No. 300091963N03071  
Length: 8'  
Under Clearance: 9.0'  
Facility Carried: 191  
Structure Type: CGMPP  
Features Intersected: BROOK  
Maintenance: State

**Bridge 97N:**  
Tee Beam - 1972  
Structure No. 200091097N03072  
Length: 32'  
Width: 39.4'  
Under Clearance: 14.75'  
Facility Carried: 191 ML  
Structure Type: CONCRETE T-BEAM  
Features Intersected: 191 OVER TH NO 9  
Surface: Bituminous  
Maintenance/Ownership: State

**Culvert 97-3:**  
Culvert - 1973  
Structure No. 30009197-303171  
Length: 8'  
Under Clearance: 9.0'  
Facility Carried: 191  
Structure Type: CGMPP  
Features Intersected: MATHEWSON BROOK  
Maintenance: State

**Bridge 98N:**  
Frame - 1972  
Structure No. 200091098N03172  
Length: 24'  
Under Clearance: 14.17'  
Facility Carried: 191 ML  
Structure Type: CONCRETE BOX  
Features Intersected: 191 OVER TH NO 17  
Maintenance/Ownership: State

|  |   |  |   |  |   |  |   |                                   |   |                       |   |
|--|---|--|---|--|---|--|---|-----------------------------------|---|-----------------------|---|
| <b>Historic Projects</b><br><ul style="list-style-type: none"> <li>Unknown</li> <li>Retreatment</li> <li>Resurface</li> <li>Bituminous Mix</li> <li>Skippy Mix</li> <li>Bituminous Seal</li> </ul> | <b>Functional Class</b><br><ul style="list-style-type: none"> <li>1 - Interstate</li> <li>2 - Other Freeways and Expressways</li> <li>3 - Principal Arterial</li> <li>4 - Minor Arterial</li> <li>5 - Major Collector</li> <li>6 - Minor Collector</li> </ul> | <b>Curves</b><br><ul style="list-style-type: none"> <li>Left</li> <li>Right</li> </ul> | <b>Grades</b><br><ul style="list-style-type: none"> <li>Special grade up</li> <li>Special grade down</li> </ul> | <b>Traffic Counters</b><br><ul style="list-style-type: none"> <li>Continuous (CTC)</li> <li>Weigh-In-Motion (WIM)</li> <li>Short-Term, Scheduled</li> <li>Short-Term, Unscheduled</li> </ul> | <b>Crash Locations</b><br><ul style="list-style-type: none"> <li>Fatal</li> <li>Injury</li> <li>Property Damage Only</li> <li>Unknown Crash Type</li> </ul> | <b>Mileage by Functional Class By Sheet</b><br>91-3 1 - Interstate 9.000 | <b>Mileage by Town By Sheet</b><br>ETE - I091-0000 9.0 of 177.432 | <b>DISTRICT</b><br>7              | <b>TOWN</b><br>WHEELOCK, LYNDON,<br>ST. JOHNSBURY | <b>Date:</b> 12/03/19 | <b>ROUTE</b><br>I-91<br>ETE mileage: 135.0 to 144.0 |
| <b>Speed Zones</b><br>15 20 25 30 35 40 45 50 55 60 65   |   |  |   |  |   | <b>Page Total Mileage: 9.000 mi</b>                                      |   | <b>Page Total Mileage: 9.0 mi</b> |   |                       |   |