

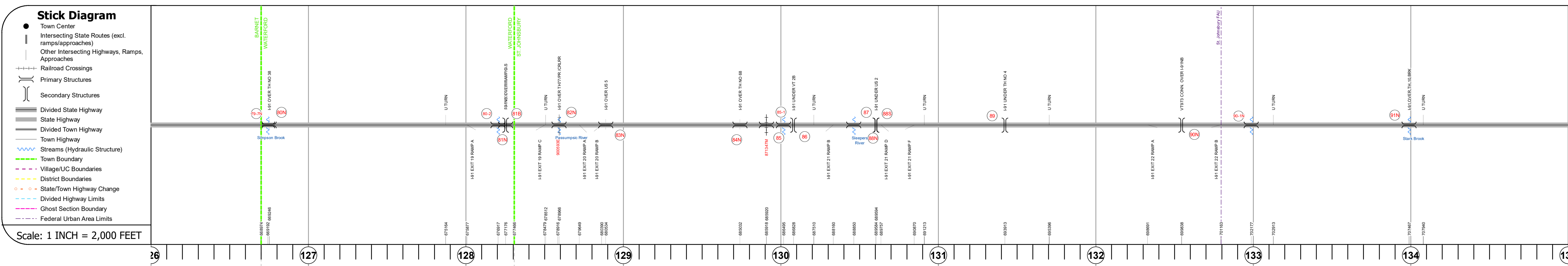
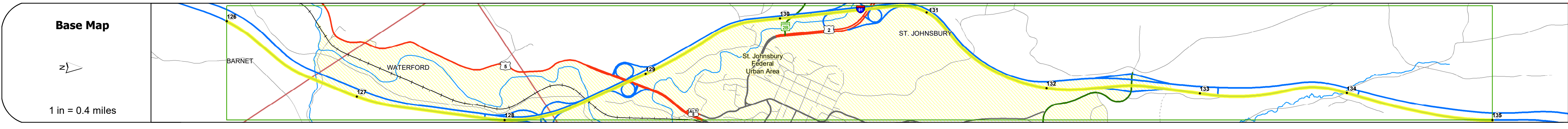
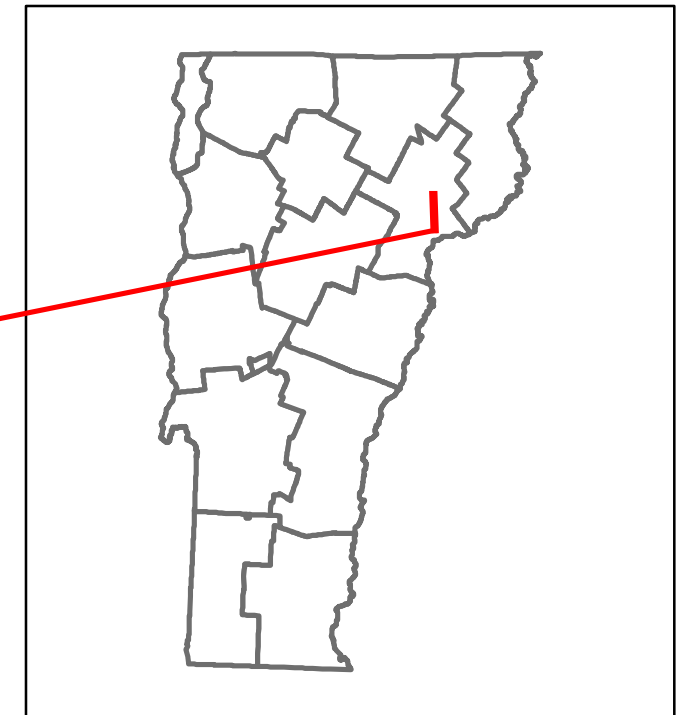


# Route Log and Progress Chart

**DRAFT**

Please Note: Errors and Omissions May Exist.  
Contact the VTTrans Mapping Section with questions or concerns.

DISTRICT	TOWN	ROUTE
7	ST. JOHNSBURY, BARNET, WATERFORD	I-91




Station	Travellane	Roadway	Lane Count	Base	Subbase
126					24" Crushed Stone
127					
128					
129					Two 2 1/2" Plant Mix Base Courses
130					24" Crushed Rock
131					
132					
133					
134					

Station	Curve
126	
127	
128	
129	
130	
131	
132	
133	
134	

Station	Grade
126	-4.5
127	-2.3
128	+3.3
129	-4.49
130	+5
131	
132	
133	-4
134	+4.5
135	+3.65

Station	Guardrail
126	
127	
128	
129	
130	
131	
132	
133	
134	

Station	Rumblestrips
126	
127	
128	
129	
130	
131	
132	
133	
134	



Station	Maintenance Garage
126	
127	
128	
129	
130	District 7 - HWY Maintenance St. Johnsbury Garage
131	
132	
133	
134	

Station	Speed Zone
126	
127	
128	
129	
130	
131	
132	
133	
134	

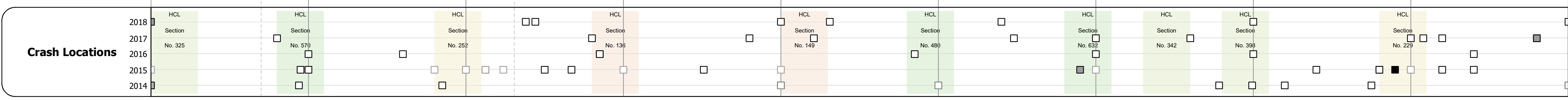
Station	Functional Class
126	
127	
128	
129	
130	1
131	
132	
133	
134	

Station	National Highway System
126	
127	
128	
129	
130	NHS - Interstate
131	
132	
133	
134	

Station	Limited Access Highway
126	
127	
128	
129	
130	Full
131	
132	
133	
134	

Station	Customer Service Level
126	
127	
128	
129	
130	Interstate Or Divided Highway
131	
132	
133	
134	

Year	Station 126	Station 127	Station 128	Station 129	Station 130	Station 131	Station 132	Station 133	Station 134
2018	7100		10000		8800		10000		11900
2017	6700		9200		8600		11400		11800
2016	6200		8500		8300		12900		11700
2015	5800		7700		8100		14300		11600
2014	5800		8000		8000		12100		11400



<b>Historic Projects</b> Unknown, Retreatment, Resurface, Bituminous Mix, Skippy Mix, Bituminous Seal, Surface Treated Gravel, Plant Mix, Reclaimed Base and Bituminous Concrete, Concrete	<b>Functional Class</b> 1 - Interstate System, 2 - Other Freeways and Expressways, 3 - Principal Arterial, 4 - Minor Arterial, 5 - Major Collector, 6 - Minor Collector	<b>Curves</b> Left (degrees), Right (degrees)	<b>Grades</b> (percent) grade up, (percent) grade down	<b>Traffic Counters</b> Continuous (CTC), Weigh-In-Motion (WIM), Short-Term, Scheduled, Short-Term, Unscheduled	<b>Crash Locations</b> Fatal, Injury, Property Damage Only, Unknown Crash Type	<b>High Crash Locations (HCL's)</b> Sections (& Intersections) HCL No. 1 - 100 (1 - 10), 101 - 200 (11 - 20), 201 - 300 (21 - 30), 301 - 400 (31 - 40), 401 - 500 (41 - 50), 501 - 600 (51 - 60), 601 - 700 (61 - 70), 701 - 800 (71 - 80), 801 - 900 (81 - 90), 901 - 1000 (91 - 100)	<b>Mileage by Functional Class By Sheet</b> 91-3 1 - Interstate, 91-2 1 - Interstate 8.301, 0.699	<b>Mileage by Town By Sheet</b> ETE - I091-0000, 9.0 of 177.432	<b>DISTRICT</b> 7	<b>TOWN</b> ST. JOHNSBURY, BARNET, WATERFORD	<b>Date:</b> 12/03/19  <b>15 of 20</b> TWN mileage: 126.0 to 135.0	<b>ROUTE</b> I-91 ETE mileage: 126.0 to 135.0
---	--	--	---	--	---	--	---	--	----------------------	---	---	---

Page Total Mileage: 9.000 mi | Page Total Mileage: 9.0 mi

For More Information Contact - Vermont Agency of Transportation, Policy, Planning and Intermodal Development Division - Mapping Section, 1 National Life Drive, Montpelier, VT 05633-5001 Telephone: 802-828-2600.