

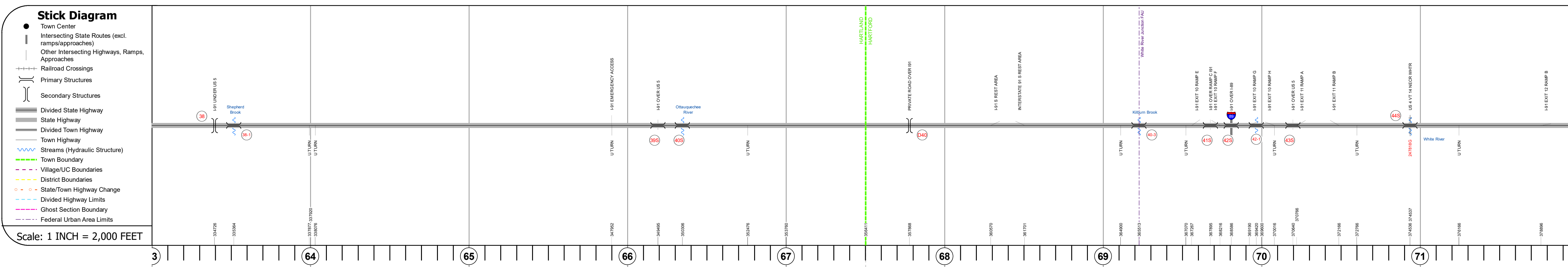
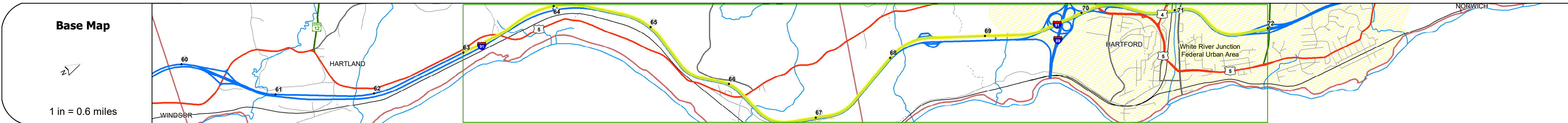
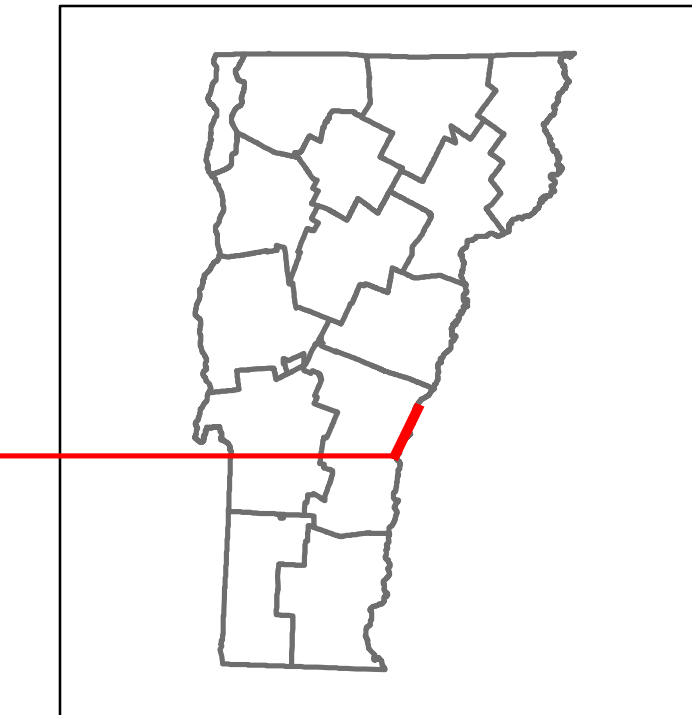


# Route Log and Progress Chart

**DRAFT**

Please Note: Errors and Omissions May Exist.  
Contact the VTTrans Mapping Section with questions or concerns.

DISTRICT	TOWN	ROUTE
4	HARTFORD, HARTLAND	I-91



Travellane	
Roadway	
Lane Count	
Base	
Subbase	
Curves	
Grades	
Guardrails	
Rumblestrips	
Historic Projects	<p>2010: IM 091-116(1)</p> <p>1997: IM 091-112(2)</p> <p>1984: IR 091-118</p> <p>1985: IR 091-148</p> <p>1992: IR 091-122</p> <p>1992: IR 091-120</p> <p>1979: IR 191-145</p> <p>1994: IM IR 091-120</p> <p>1966: 191-122(1) C2</p> <p>1966: 191-122(1) C3 STAGE 1</p> <p>1994: IM IR 091-120</p> <p>1966: 191-122(1) C1S</p> <p>1996: 191-125</p> <p>1966: 191-212(1) STAGE 1</p> <p>2007: IM 091-216</p> <p>2011: IM 091-115(2)</p> <p>2017: IM 091-275</p> <p>2010: IM 091-272</p> <p>1996: IR 191-211</p> <p>1991: IR 091-214</p> <p>1977: 191-202</p> <p>1987: 191-212(1) STAGE 1</p> <p>1979: 191-203</p> <p>1987: 191-214</p>
Maintenance Garage	District 4 - HWY Maintenance Windsor Garage District 4 - HWY Maintenance White River Garage
Speed Zone	55
Functional Class	1 - Interstate
National Highway System	NHS - Interstate
Limited Access Highway	Full
Customer Service Level	Interstate Or Divided Highway
Traffic Counters	
ADT	2018 2017 2016 2015 2014
Crash Locations	2018 2017 2016 2015 2014

## STRUCTURE DESCRIPTIONS

**Bridge 38:**  
Stringer/multi-beam or girder - 1965  
Structure No. 20011306214092  
Length: 375'  
Facility Carried: US 05 ML  
Structure Type: 5 SP ROLLED BEAM  
Features Intersected: I91 UNDER US 5

**Culvert 38-1:**  
Culvert - 1966  
Structure No. 30009138-114091  
Length: 7'  
Under Clearance: 7.5'  
Facility Carried: I91  
Structure Type: CGMPP  
Features Intersected: BROOK  
Maintenance: State

**Bridge 39S:**  
Stringer/multi-beam or girder - 1966  
Structure No. 200091039S14092  
Length: 173'  
Width: 30.0'  
Under Clearance: 16.33'  
Facility Carried: I91 ML  
Structure Type: 3 SP CONT GIRDER  
Features Intersected: I91 OVER US 5  
Surface: Bituminous  
Maintenance/Ownership: State

**Bridge 40S:**  
Girder and floorbeam system - 1966  
Structure No. 200091040S14092  
Length: 316'  
Width: 30.0'  
Facility Carried: I91 ML  
Structure Type: 2 SP CONT WELDED GDR  
Features Intersected: OTTAUQUECHEE RIVER  
Surface: Bituminous  
Maintenance/Ownership: State

**Bridge D40:**  
Stringer/multi-beam or girder - 2008  
Structure No. 2000910D4014082  
Length: 168'  
Facility Carried: QUARRY ROAD  
Structure Type: WELDED GIRDER  
Features Intersected: PRIVATE ROAD OVER I91

**Culvert 40-3:**  
Culvert - 1966  
Structure No. 30009140-314081  
Length: 10'  
Under Clearance: 11.0'  
Facility Carried: I91  
Structure Type: CGMPP  
Features Intersected: BROOK  
Maintenance: State

**Bridge 41S:**  
Stringer/multi-beam or girder - 1965  
Structure No. 200091041S14082  
Length: 99'  
Width: 38.0'  
Under Clearance: 16.33'  
Facility Carried: I91 ML  
Structure Type: GIRDER  
Features Intersected: I91 OVER RAMP C I91  
Surface: Bituminous  
Maintenance/Ownership: State

**Bridge 42S:**  
Stringer/multi-beam or girder - 1965  
Structure No. 200091042S14082  
Length: 328'  
Width: 42.0'  
Under Clearance: 17.0'  
Facility Carried: I91 ML  
Structure Type: 4 SP CONT ROLLED BM  
Features Intersected: I91 OVER I89  
Surface: Bituminous  
Maintenance/Ownership: State

**Culvert 42-1:**  
Culvert - 1966  
Structure No. 30009142-114081  
Length: 7'  
Under Clearance: 7.0'  
Facility Carried: I91  
Structure Type: CGMPP W CONC INVERT  
Features Intersected: BROOK  
Maintenance: State

**Bridge 43S:**  
Stringer/multi-beam or girder - 2015  
Structure No. 200091043S14082  
Length: 136'  
Width: 46.0'  
Under Clearance: 17.58'  
Facility Carried: I91 ML  
Structure Type: WELDED GIRDER  
Features Intersected: I91 OVER US 5  
Surface: Concrete  
Maintenance/Ownership: State

<p><b>Historic Projects</b></p> <ul style="list-style-type: none"> <li>Unknown</li> <li>Retreatment</li> <li>Resurface</li> <li>Bituminous Mix</li> <li>Skinny Mix</li> <li>Bituminous Seal</li> </ul> <p><b>Surface Treated</b></p> <ul style="list-style-type: none"> <li>Gravel</li> <li>Cold Plane and Expressways</li> <li>Reclaimed Base and Bituminous Concrete</li> <li>Concrete</li> <li>Gravel</li> </ul> <p><b>Speed Zones</b></p> <p>Indicated plans available - <a href="http://vttransmap01.ad.state.vt.us/tpdpr/Divestores/">http://vttransmap01.ad.state.vt.us/tpdpr/Divestores/</a></p>	<p><b>Functional Class</b></p> <ul style="list-style-type: none"> <li>1 - Interstate System</li> <li>2 - Other Freeways and Expressways</li> <li>3 - Principal Arterial</li> <li>4 - Minor Arterial</li> <li>5 - Major Collector</li> <li>6 - Minor Collector</li> </ul> <p><b>Curves</b></p> <ul style="list-style-type: none"> <li>Left (degrees)</li> <li>Right (degrees)</li> </ul> <p><b>Grades</b></p> <ul style="list-style-type: none"> <li>Left (percent) grade up</li> <li>Right (percent) grade down</li> </ul> <p><b>Road Widths</b></p> <p>(ft)</p>	<p><b>Traffic Counters</b></p> <ul style="list-style-type: none"> <li>Continuous (CTC)</li> <li>Weigh-In-Motion (WIM)</li> <li>Short-Term, Scheduled</li> <li>Short-Term, Unscheduled</li> </ul> <p><b>Crash Locations</b></p> <ul style="list-style-type: none"> <li>Fatal</li> <li>Injury</li> <li>Property Damage Only</li> <li>Unknown Crash Type</li> </ul> <p><b>High Crash Locations (HCL's)</b></p> <p>Sections (&amp; Intersections)</p> <p>HCL No. 1 - 100 (1 - 10) 201 - 300 (21 - 30) 301 - 400 (31 - 40) 401 - 500 (41 - 50) 501 - 600 (51 - 60) 601 - 700 (61 - 70) 701 - 800 (71 - 80) 801 - 900 (81 - 90) 901 - 1000 (91 - 100)</p> <p><b>ADT</b></p> <p>(AADT)</p>	<p><b>Mileage by Functional Class By Sheet</b></p> <table border="1"> <tr> <td>91-2</td> <td>1 - Interstate</td> <td>2.774</td> </tr> <tr> <td>91-1</td> <td>1 - Interstate</td> <td>6.226</td> </tr> </table> <p>Page Total Mileage: 9.000 mi</p>	91-2	1 - Interstate	2.774	91-1	1 - Interstate	6.226	<p><b>Mileage by Town By Sheet</b></p> <table border="1"> <tr> <td>ETE - I091-0000S</td> <td>9.0 of 177.432</td> </tr> </table> <p>Page Total Mileage: 9.0 mi</p>	ETE - I091-0000S	9.0 of 177.432	<p><b>DISTRICT</b></p> <p>4</p>	<p><b>TOWN</b></p> <p>HARTFORD, HARTLAND</p>	<p><b>Date:</b> 12/03/19</p> <p><b>8 of 20</b></p> <p>TWN mileage: 63.0 to 72.0</p>	<p><b>ROUTE</b></p> <p>I-91</p> <p>ETE mileage: 63.0 to 72.0</p>
91-2	1 - Interstate	2.774														
91-1	1 - Interstate	6.226														
ETE - I091-0000S	9.0 of 177.432															