

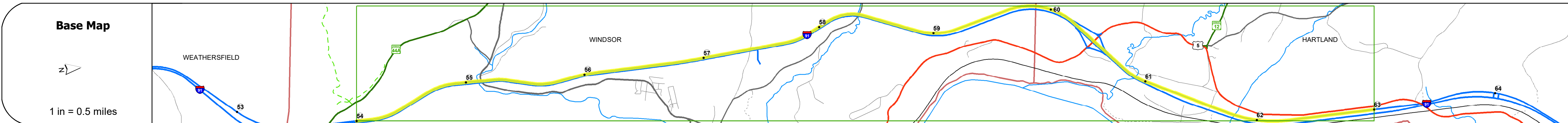
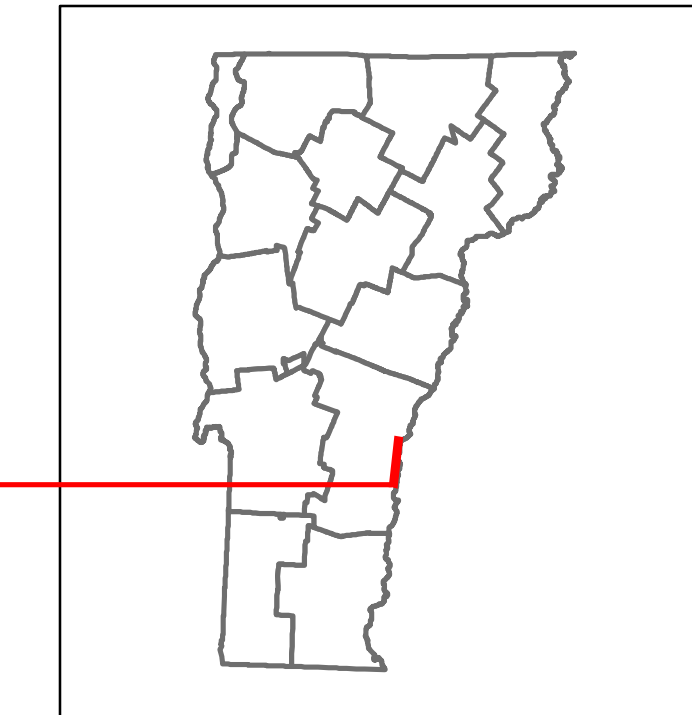


Route Log and Progress Chart

DRAFT

Please Note: Errors and Omissions May Exist.
Contact the VTrans Mapping Section with questions or concerns.

DISTRICT	TOWN	ROUTE
4	HARTLAND, WINDSOR	I-91



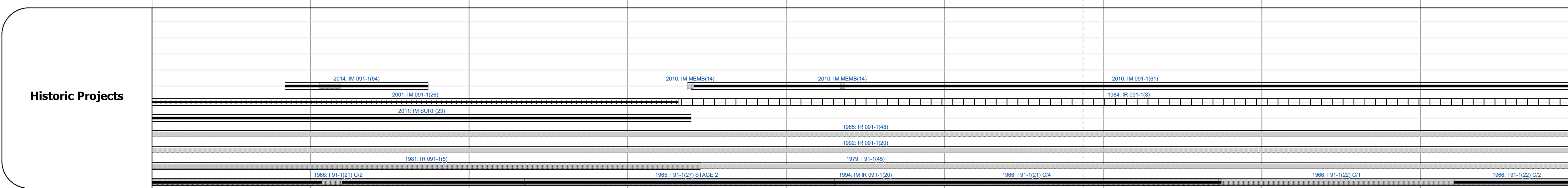
Travellane	Roadway	Lane Count	Base	Subbase
				Two 7 1/2" Cr. Stone Base Courses 24" Crushed Rock

Curves
3

Grades
+5, +6, -3

Guardrails
Various guardrail types shown along the route.

Rumblestrips
Various rumblestrip patterns shown along the route.



Maintenance Garage
District 4 - HWY Maintenance Windsor Garage

Speed Zone

Functional Class
1

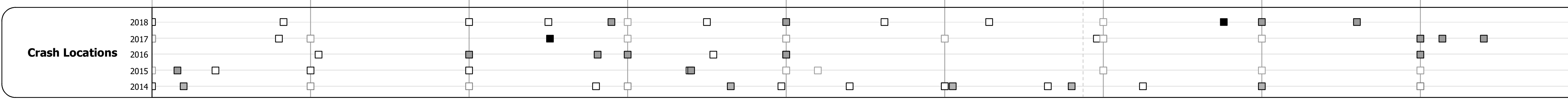
National Highway System
NHS - Interstate

Limited Access Highway
Full

Customer Service Level
Interstate Or Divided Highway

Traffic Counters

ADT
2018
2017
2016
2015
2014



STRUCTURE DESCRIPTIONS

- Bridge 33S:** Stringer/multi-beam or girder - 2013
Structure No. 200091033S14232
Length: 645'
Width: 38.0'
Under Clearance: 66.0'
Facility Carried: 191 ML
Structure Type: 5 SPAN CONT BULB TEE
Features Intersected: 191 OVER VT 44 MILLB
Maintenance/Ownership: State
- Culvert 33-3:** Culvert - 1966
Structure No. 30009133-314231
Length: 8'
Under Clearance: 8.0'
Facility Carried: 191
Structure Type: CGMPP ALUM SLEEVE
Features Intersected: BROOK
Maintenance/Ownership: State
- Bridge 34S:** Stringer/multi-beam or girder - 1965
Structure No. 200091034S14232
Length: 168'
Width: 30.0'
Under Clearance: 16.92'
Facility Carried: 191 ML
Structure Type: 3 SP CONT ROLLED BM
Features Intersected: 191 OVER TH NO 5
Surface: Bituminous
Maintenance/Ownership: State
- Bridge 35S:** Stringer/multi-beam or girder - 1965
Structure No. 200091035S14232
Length: 119'
Width: 38.0'
Under Clearance: 14.33'
Facility Carried: 191 ML
Structure Type: GIRDER
Features Intersected: 191 OVER TH NO 3
Surface: Bituminous
Maintenance/Ownership: State
- Culvert 35-1:** Culvert - 1966
Structure No. 30009135-114231
Length: 8'
Under Clearance: 9.0'
Facility Carried: 191
Structure Type: CGMPP
Features Intersected: BASHON BRK
Maintenance: State
- Bridge 36:** Stringer/multi-beam or girder - 1965
Structure No. 200113058A14092
Length: 220'
Facility Carried: US 05 ML
Structure Type: 4 SP CONT ROLLED BM
Features Intersected: 191 UNDER US 5
- Culvert 36-1:** Culvert - 1965
Structure No. 20009136-114092
Length: 24'
Facility Carried: 191 ML
Structure Type: CONC ARCH CULVERT
Features Intersected: LULLS BROOK
Maintenance/Ownership: State
- Bridge 37:** Stringer/multi-beam or girder - 1965
Structure No. 2014090D3714091
Length: 359'
Facility Carried: TR 41
Structure Type: 6 SP ROLLED BEAM
Features Intersected: 191 UNDER TH NO 41
- Culvert 37-1:** Culvert - 1966
Structure No. 30009137-114091
Length: 13'
Under Clearance: 8.5'
Facility Carried: 191
Structure Type: CGMPPA
Features Intersected: BROOK
Maintenance: State

Historic Projects <ul style="list-style-type: none"> Unknown Retreatment Resurface Bituminous Mix Skippy Mix Bituminous Seal 	Functional Class <ul style="list-style-type: none"> 1 - Interstate System 2 - Other Freeways and Expressways 3 - Principal Arterial 4 - Minor Arterial 5 - Major Collector 6 - Minor Collector 	Curves <ul style="list-style-type: none"> Left (degrees) Right (degrees) 	Grades <ul style="list-style-type: none"> grade up (percent) grade down (percent) 	Traffic Counters <ul style="list-style-type: none"> Continuous (CTC) Weigh-In-Motion (WIM) Short-Term, Scheduled (counter ID) Short-Term, Unscheduled 	Crash Locations <ul style="list-style-type: none"> Fatal Injury Property Damage Only Unknown Crash Type 	Mileage by Functional Class By Sheet 91-1 1 - Interstate 9.000 Page Total Mileage: 9.000 mi	Mileage by Town By Sheet ETE - I091-0000S 9.0 of 177.432 Page Total Mileage: 9.0 mi	DISTRICT 4	TOWN HARTLAND, WINDSOR	Date: 12/03/19 7 of 20 TWN mileage: 54.0 to 63.0	ROUTE I-91 ETE mileage: 54.0 to 63.0
--	--	--	---	---	---	---	---	----------------------	----------------------------------	---	--