

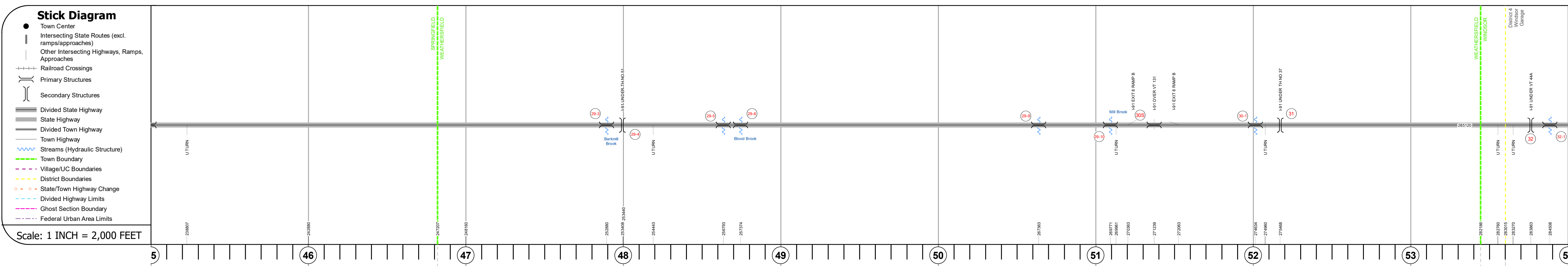
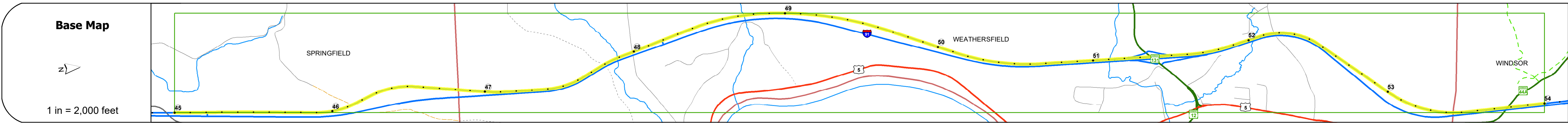
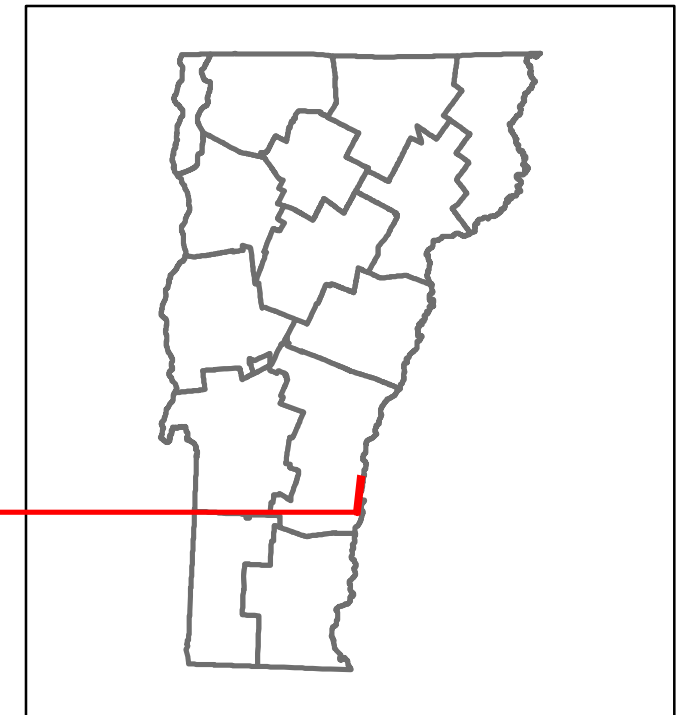


# Route Log and Progress Chart

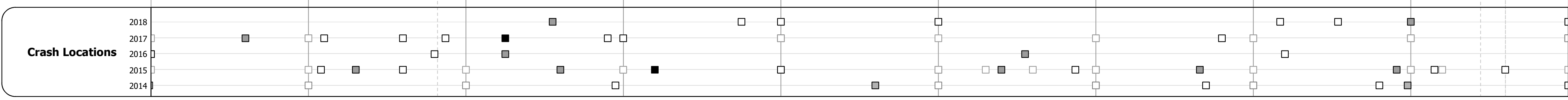
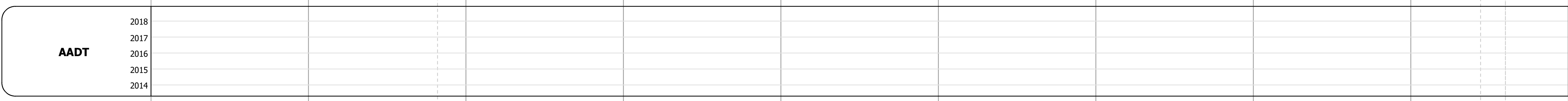







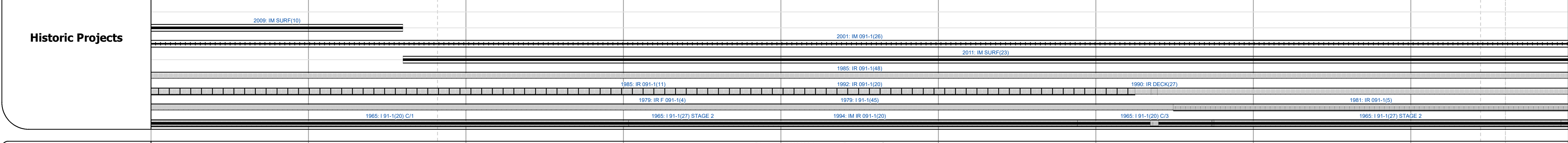
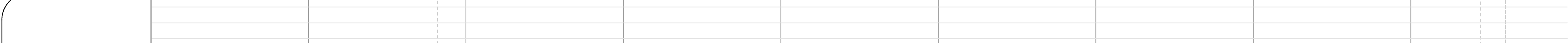
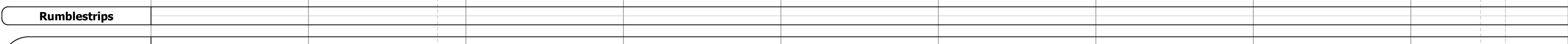
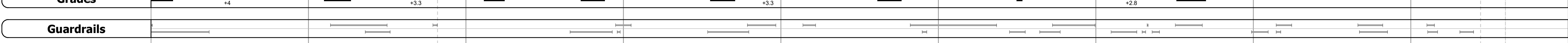

**DRAFT**

Please Note: Errors and Omissions May Exist.  
Contact the VTrans Mapping Section with questions or concerns.

DISTRICT	TOWN	ROUTE
2, 4	WEATHERSFIELD, WINDSOR, SPRINGFIELD	I-91



Road Widths	Travellane	Roadway	Lane Count	Base	Subbase



## STRUCTURE DESCRIPTIONS

**Culvert 29-3:**  
Culvert - 1965  
Structure No. 30009129-314201  
Length: 9'  
Under Clearance: 10.0'  
Facility Carried: I91  
Structure Type: CGMPP ALUM SLEEVE  
Features Intersected: BROOK  
Maintenance: State

**Bridge 29-4:**  
Stringer/multi-beam or girder - 1965  
Structure No. 201420D29414201  
Length: 275'  
Facility Carried: TR 51  
Structure Type: 5 SP CONT ROLLED BM  
Features Intersected: I 91 UNDER TH NO 51

**Culvert 29-5:**  
Culvert - 1965  
Structure No. 30009129-514201  
Length: 6'  
Under Clearance: 6.5'  
Facility Carried: I91  
Structure Type: CGMPP  
Features Intersected: BROOK  
Maintenance: State

**Culvert 29-6:**  
Culvert - 1965  
Structure No. 30009129-614201  
Length: 9'  
Under Clearance: 10.0'  
Facility Carried: I91  
Structure Type: CGMPP  
Features Intersected: BLOOD BROOK  
Maintenance: State

**Culvert 29-9:**  
Culvert - 1965  
Structure No. 30009129-914201  
Length: 6'  
Under Clearance: 6.0'  
Facility Carried: I91  
Structure Type: ACGMPP  
Features Intersected: CATTLEPASS  
Maintenance: State

**Culvert 29-10:**  
Culvert - 1965  
Structure No. 200091291014202  
Length: 21'  
Facility Carried: I91 ML  
Structure Type: TWIN CELL RC BOX  
Features Intersected: MILL BROOK  
Maintenance/Ownership: State

**Bridge 30S:**  
Stringer/multi-beam or girder - 1965  
Structure No. 200091030S14202  
Length: 219'  
Width: 30.0'  
Under Clearance: 15.08'  
Facility Carried: I91 ML  
Structure Type: 3 SP CONT ROLLED BM  
Features Intersected: I91 OVER VT 131  
Surface: Bituminous  
Maintenance/Ownership: State

**Culvert 30-1:**  
Culvert - 1966  
Structure No. 30009130-114201  
Length: 8'  
Under Clearance: 8.5'  
Facility Carried: I91  
Structure Type: CGMPP  
Features Intersected: BROOK  
Maintenance: State

**Bridge 31:**  
Stringer/multi-beam or girder - 1965  
Structure No. 201420D3114201  
Length: 251'  
Facility Carried: TR 37  
Structure Type: 4 SP ROLLED BEAM  
Features Intersected: I91 UNDER TH NO 37

**Bridge 32:**  
Stringer/multi-beam or girder - 1965  
Structure No. 2014230D3214231  
Length: 321'  
Facility Carried: VT 0044A  
Structure Type: 4 SP ROLLED BEAM  
Features Intersected: I91 UNDER VT 44A

**Culvert 32-1:**  
Culvert - 1966  
Structure No. 30009132-114231  
Length: 6'  
Under Clearance: 6.5'  
Facility Carried: I91  
Structure Type: CGMPP  
Features Intersected: BROOK  
Maintenance: State

<b>Historic Projects</b> <ul style="list-style-type: none"> <li>Unknown</li> <li>Bituminous Concrete</li> <li>Retreatment</li> <li>Resurface</li> <li>Bituminous Mix</li> <li>Skinny Mix</li> <li>Bituminous Seal</li> </ul>	<b>Functional Class</b> <ul style="list-style-type: none"> <li>1 - Interstate System</li> <li>2 - Other</li> <li>3 - Principal Arterial</li> <li>4 - Minor Arterial</li> <li>5 - Major Collector</li> <li>6 - Minor Collector</li> </ul>	<b>Curves</b> <ul style="list-style-type: none"> <li>Left</li> <li>Right</li> </ul>	<b>Grades</b> <ul style="list-style-type: none"> <li>grade up</li> <li>grade down</li> </ul>	<b>Traffic Counters</b> <ul style="list-style-type: none"> <li>Continuous (CTC)</li> <li>Weight-In-Motion (WIM)</li> <li>Short-Term, Scheduled</li> <li>Short-Term, Unscheduled</li> </ul>	<b>Crash Locations</b> <ul style="list-style-type: none"> <li>Fatal</li> <li>Injury</li> <li>Property Damage Only</li> <li>Unknown Crash Type</li> </ul>	<b>Mileage by Functional Class By Sheet</b> 91-1 1 - Interstate 9.000	<b>Mileage by Town By Sheet</b> ETE - I091-0000S 9.0 of 177.432	<b>DISTRICT</b> 2, 4	<b>TOWN</b> WEATHERSFIELD, WINDSOR, SPRINGFIELD	<b>Date:</b> 12/03/19	<b>ROUTE</b> I-91 ETE mileage: 45.0 to 54.0
---	---	--	---	---	---	--	--	-------------------------	--	-----------------------	---