Route Log and Progress Chart

DRAFT

Please Note: Errors and Omissions May Exist.
Contact the VTrans Mapping Section with questions or concerns.

DISTRICT	TOWN	ROUTE
2	ROCKINGHAM, SPRINGFIELD	I-91

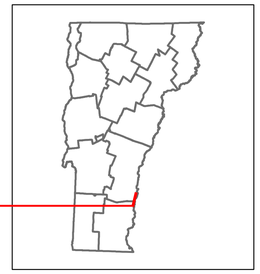

91

SOUTH

Base Map

1 in = 2,000 feet

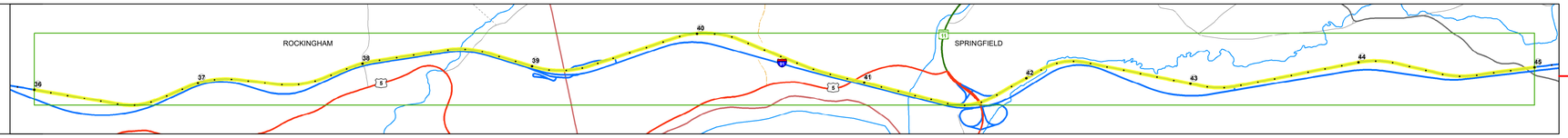

Stick Diagram

- Town Center
- Intersecting State Routes (excl. ramps/approaches)
- Other Intersecting Highways, Ramps, Approaches
- Railroad Crossings
- Primary Structures
- Secondary Structures
- Divided State Highway
- State Highway
- Divided Town Highway
- Town Highway
- Streams (Hydraulic Structure)
- Town Boundary
- Village/UC Boundaries
- District Boundaries
- State/Town Highway Change
- Divided Highway Limits
- Ghost Section Boundary
- Federal Urban Area Limits

Scale: 1 INCH = 2,000 FEET

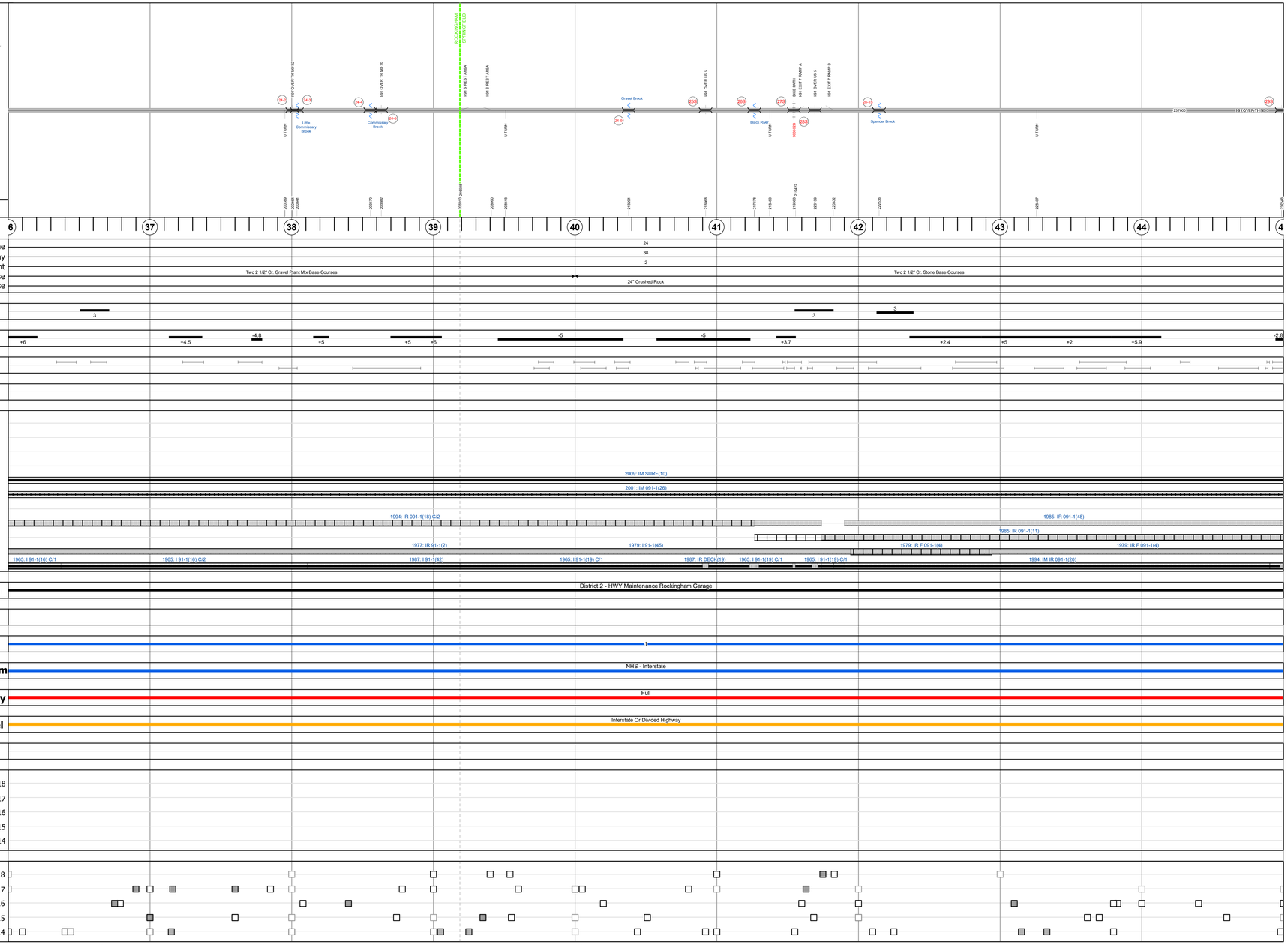

STRUCTURE DESCRIPTIONS

Bridge 24-2:
Frame - 1965
Structure No. 20009124-213142
Length: 21'
Under Clearance: 13.0'
Facility Carried: I 91 ML
Structure Type: REINFORCED CONC. BOX
Features Intersected: I 91 OVER TH NO 22
Maintenance/Ownership: State

Culvert 24-3:
Culvert - 1965
Structure No. 30009124-313141
Length: 6'
Under Clearance: 6.0'
Facility Carried: I91
Structure Type: CGMPP
Features Intersected: BROOK
Maintenance: State

Culvert 24-4:
Culvert - 1965
Structure No. 30009124-413141
Length: 8'
Under Clearance: 9.0'
Facility Carried: I91
Structure Type: CGMPP
Features Intersected: BROOK
Maintenance: State

Bridge 24-5:
Frame - 1965
Structure No. 20009124-513142
Length: 21'
Under Clearance: 12.92'
Facility Carried: I 91 ML
Structure Type: REINFORCED CONC BOX
Features Intersected: I 91 OVER TH NO 20
Maintenance/Ownership: State

Culvert 24-9:
Culvert - 1965
Structure No. 30009124-914181
Length: 7'
Under Clearance: 8.0'
Facility Carried: I91
Structure Type: CGMPP
Features Intersected: BROOK
Maintenance: State

Bridge 25S:
Stringer/multi-beam or girder - 1965
Structure No. 200091025S14182
Length: 211'
Width: 30.0'
Under Clearance: 14.25'
Facility Carried: I 91 ML
Structure Type: 3 SP CONT ROLLED BM
Features Intersected: I 91 OVER US 5
Surface: Bituminous
Maintenance/Ownership: State

Bridge 26S:
Stringer/multi-beam or girder - 1965
Structure No. 200091026S14182
Length: 316'
Width: 30.0'
Facility Carried: I 91 ML
Structure Type: 3 SP CONT WLD GIRDER
Features Intersected: BLACK RIVER
Surface: Bituminous
Maintenance/Ownership: State

Bridge 27S:
Stringer/multi-beam or girder - 1965
Structure No. 200091027S14182
Length: 74'
Width: 42.0'
Facility Carried: I 91 ML
Structure Type: ROLLED BEAM
Features Intersected: BIKE PATH
Surface: Bituminous
Maintenance/Ownership: State

Bridge 28S:
Stringer/multi-beam or girder - 1965
Structure No. 200091028S14182
Length: 207'
Width: 30.0'
Under Clearance: 17.33'
Facility Carried: I 91 ML
Structure Type: 4 SPAN ROLLED BEAM
Features Intersected: I 91 OVER US 5
Surface: Bituminous
Maintenance/Ownership: State

Culvert 28-1S:
Culvert - 1965
Structure No. 300091281S14181
Length: 13'
Facility Carried: I-91
Structure Type: RC BOX
Features Intersected: SPENCER BROOK
Maintenance: State

Historic Projects: Unknown; Retreatment; Resurface; Bituminous Mix; Skinny Mix; Bituminous Seal; Bituminous Concrete; Bituminous Macadam; Cold Plane and Bituminous Concrete; Concrete; Gravel; Surface Treated Gravel; Plant Mix; Reclaimed Base and Bituminous Concrete

Indicated plans available - http://vtransmap01.aot.state.vt.us/rp/dpr/Dwebstore/

Functional Class: 1 - Interstate System; 2 - Other Freeways and Expressways; 3 - Principal Arterial; 4 - Minor Arterial; 5 - Major Collector; 6 - Minor Collector

Speed Zones: 25, 30, 35, 40, 45, 50, 55, 60, 65

Curves: Left, Right (degrees)

Grades: grade up, grade down (percent)

Road Widths (ft)

Traffic Counters: Continuous (CTC); Weigh-In-Motion (WIM); Short-Term, Scheduled; Short-Term, Unscheduled (counter ID)

AADT (AADT)

Crash Locations: Fatal; Injury; Property Damage Only; Unknown Crash Type

High Crash Locations (HCL's)
Sections (& Intersections)
HCL No.
1 - 100 (1 - 10)
101 - 200 (11 - 20)
201 - 300 (21 - 30)
301 - 400 (31 - 40)
401 - 800 (41 - 113)

Mileage by Functional Class By Sheet

91-1	1 - Interstate	9.000

Page Total Mileage: 9.000 mi

Mileage by Town By Sheet

ETE - I091-0000S	9.0 of 177.432

Page Total Mileage: 9.0 mi

DISTRICT	TOWN	Date: 12/03/19	ROUTE
2	ROCKINGHAM, SPRINGFIELD	5 of 20 TWN mileage: 36.0 to 45.0	I-91 ETE mileage: 36.0 to 45.0