

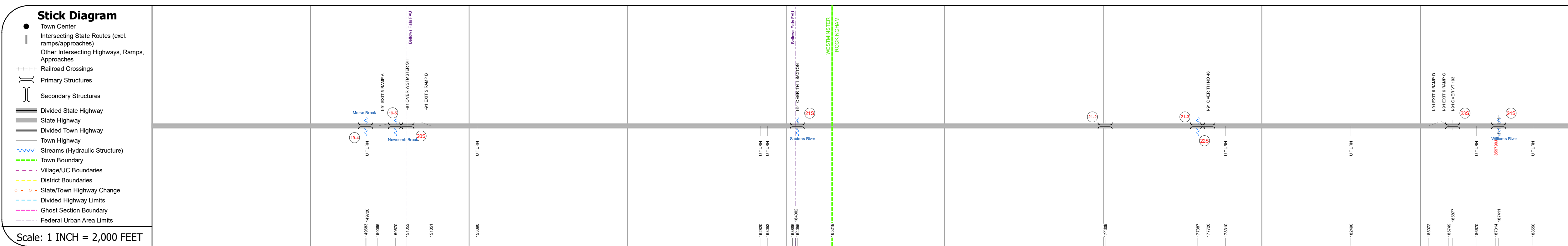
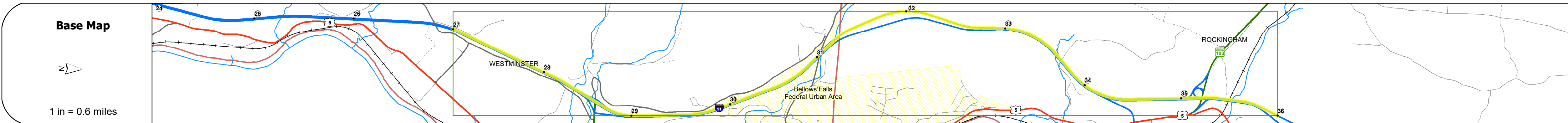
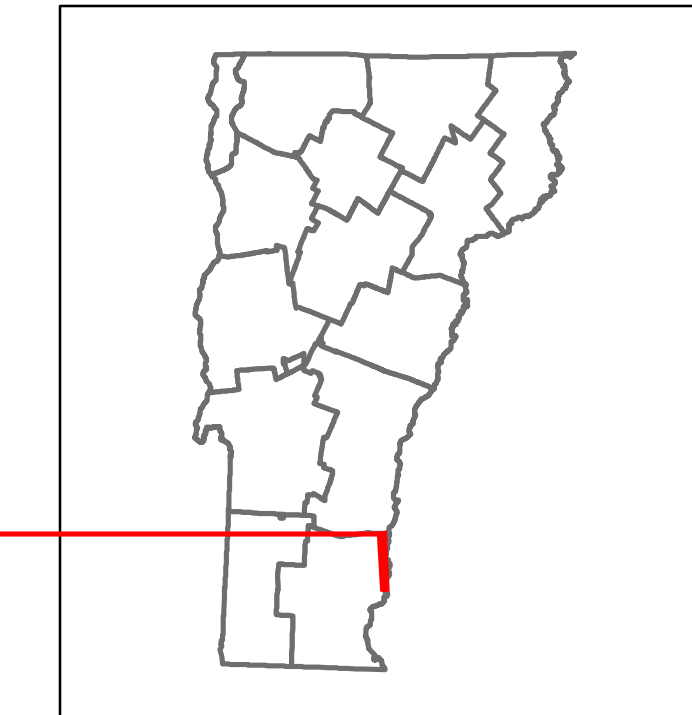


# Route Log and Progress Chart

**DRAFT**

Please Note: Errors and Omissions May Exist.  
Contact the VTrans Mapping Section with questions or concerns.

| DISTRICT | TOWN                    | ROUTE |
|----------|-------------------------|-------|
| 2        | WESTMINSTER, ROCKINGHAM | I-91  |



|                                |  |   |
|--------------------------------|--|---|
| <b>Road Widths</b>             | Travellane<br>Roadway<br>Lane Count<br>Base<br>Subbase |   |
| <b>Curves</b>                  |  |   |
| <b>Grades</b>                  |  | +2.6, +3.2, -3.3, -4, -3.2, +5, +5, -3.7, -5, +4, -5, +6  |
| <b>Guardrails</b>              |  |   |
| <b>Rumblestrips</b>            |  |   |
| <b>Historic Projects</b>       |  | 1994: IR 091-1118) C1, 1994: IR 091-1118) C2, 1990: IR DECK(27), 2001: IM 091-136), 2001: IM 091-126), 1963: I 91-1123) STAGE 2, 1979: IR 91-113), 1972: I 91-139), 1967: I 91-142), 1963: I 91-115) C3, 1963: I 91-115) C4, 1963: I 91-115) C5, 1965: I 91-116) C1 |
| <b>Maintenance Garage</b>      |  | District 2 - HWY Maintenance Rockingham Garage  |
| <b>Speed Zone</b>              |  |   |
| <b>Functional Class</b>        |  | 1   |
| <b>National Highway System</b> |  | NHS - Interstate  |
| <b>Limited Access Highway</b>  |  | Full  |
| <b>Customer Service Level</b>  |  | Interstate Or Divided Highway   |
| <b>Traffic Counters</b>        |  |   |
| <b>AADT</b>                    | 2018<br>2017<br>2016<br>2015<br>2014                   |   |
| <b>Crash Locations</b>         | 2018<br>2017<br>2016<br>2015<br>2014                   |   |

## STRUCTURE DESCRIPTIONS

- Culvert 19-4:**  
Culvert - 1963  
Structure No. 30009119-413201  
Length: 12'  
Under Clearance: 10.0'  
Facility Carried: I91  
Structure Type: RC BOX  
Features Intersected: BROOK  
Maintenance: State
- Culvert 19-5:**  
Culvert - 1963  
Structure No. 30009119-513201  
Length: 10'  
Under Clearance: 8.0'  
Facility Carried: I91  
Structure Type: RC BOX  
Features Intersected: BROOK  
Maintenance: State
- Bridge 20S:**  
Stringer/multi-beam or girder - 1963  
Structure No. 200091020513202  
Length: 163'  
Width: 30.0'  
Under Clearance: 15.5'  
Facility Carried: I 91 ML  
Structure Type: 3 SPAN ROLLED BEAM  
Features Intersected: I 91 OVER WESTMINSTER SH  
Surface: Bituminous  
Maintenance/Ownership: State
- Bridge 21S:**  
Stringer/multi-beam or girder - 1963  
Structure No. 200091021513202  
Length: 542'  
Width: 30.0'  
Under Clearance: 19.25'  
Facility Carried: I 91 ML  
Structure Type: 8 SPAN ROLLED BEAM  
Features Intersected: I 91 OVER TH 1 SAXTON  
Surface: Bituminous  
Maintenance/Ownership: State
- Culvert 21-2:**  
Culvert - 1963  
Structure No. 30009121-213141  
Length: 7'  
Under Clearance: 5.0'  
Facility Carried: I91  
Structure Type: RC BOX  
Features Intersected: WATER MAIN SLEEVE  
Maintenance: State
- Culvert 21-3:**  
Culvert - 2001  
Structure No. 30009121-313141  
Length: 10'  
Under Clearance: 6.0'  
Facility Carried: I91  
Structure Type: SEGMENTAL RC BOX  
Features Intersected: WEBB BROOK  
Maintenance: State
- Bridge 22S:**  
Stringer/multi-beam or girder - 1963  
Structure No. 200091022513142  
Length: 84'  
Width: 38.0'  
Under Clearance: 13.33'  
Facility Carried: I91 ML  
Structure Type: ROLLED BEAM  
Features Intersected: I 91 OVER TH NO 46  
Surface: Bituminous  
Maintenance/Ownership: State
- Bridge 23S:**  
Stringer/multi-beam or girder - 1963  
Structure No. 200091023513142  
Length: 157'  
Width: 42.0'  
Under Clearance: 14.83'  
Facility Carried: I91 ML  
Structure Type: 3 SPAN ROLLED BEAM  
Features Intersected: I 91 OVER VT 103  
Surface: Bituminous  
Maintenance/Ownership: State
- Bridge 24S:**  
Truss - deck - 1965  
Structure No. 200091024513142  
Length: 851'  
Width: 30.0'  
Under Clearance: 100.0'  
Facility Carried: I91 ML  
Structure Type: 4 SPAN STL DK TRUSS  
Features Intersected: I 91 OVER GM RR WLMRS  
Surface: Bituminous  
Maintenance/Ownership: State

|  |  |  |   |  |   |   |  |                                     |  |                                   |   |
|--|--|--|---|--|---|---|--|-------------------------------------|--|-----------------------------------|---|
| <b>Historic Projects</b><br><ul style="list-style-type: none"> <li>Unknown</li> <li>Retreatment</li> <li>Resurface</li> <li>Bituminous Mix</li> <li>Skippy Mix</li> <li>Bituminous Seal</li> </ul> | <b>Functional Class</b><br><ul style="list-style-type: none"> <li>1 - Interstate System</li> <li>2 - Other Freeways and Expressways</li> <li>3 - Principal Arterial</li> <li>4 - Minor Arterial</li> <li>5 - Major Collector</li> <li>6 - Minor Collector</li> </ul> | <b>Curves</b><br><ul style="list-style-type: none"> <li>Left (degrees)</li> <li>Right (degrees)</li> </ul> | <b>Grades</b><br><ul style="list-style-type: none"> <li>grade up (percent)</li> <li>grade down (percent)</li> </ul> | <b>Traffic Counters</b><br><ul style="list-style-type: none"> <li>Continuous (CTC)</li> <li>Weigh-In-Motion (WIM)</li> <li>Short-Term, Scheduled (counter ID)</li> <li>Short-Term, Unscheduled (counter ID)</li> </ul> | <b>Crash Locations</b><br><ul style="list-style-type: none"> <li>Fatal</li> <li>Injury</li> <li>Property Damage Only</li> <li>Unknown Crash Type</li> </ul> | <b>Mileage by Functional Class By Sheet</b><br>91-1 1 - Interstate 9.000  | <b>Mileage by Town By Sheet</b><br>ETE - I091-0000S 9.0 of 177.432 | <b>DISTRICT</b><br>2                | <b>TOWN</b><br>WESTMINSTER, ROCKINGHAM | <b>Date:</b> 12/03/19             | <b>ROUTE</b><br>I-91<br>ETE mileage: 27.0 to 36.0 |
| <b>Speed Zones</b><br>15 20 25 30 35 40 45 50 55 60 65   |  |  |   |  |   | <b>High Crash Locations (HCL's)</b><br>Sections (& Intersections)<br>HCL No. 1 - 100 (1 - 10) 201 - 300 (21 - 30) 301 - 400 (31 - 40) 401 - 500 (41 - 50) 501 - 600 (51 - 60) 601 - 700 (61 - 70) 701 - 800 (71 - 80) 801 - 900 (81 - 90) 901 - 1000 (91 - 100) |  | <b>Page Total Mileage: 9.000 mi</b> |  | <b>Page Total Mileage: 9.0 mi</b> |   |