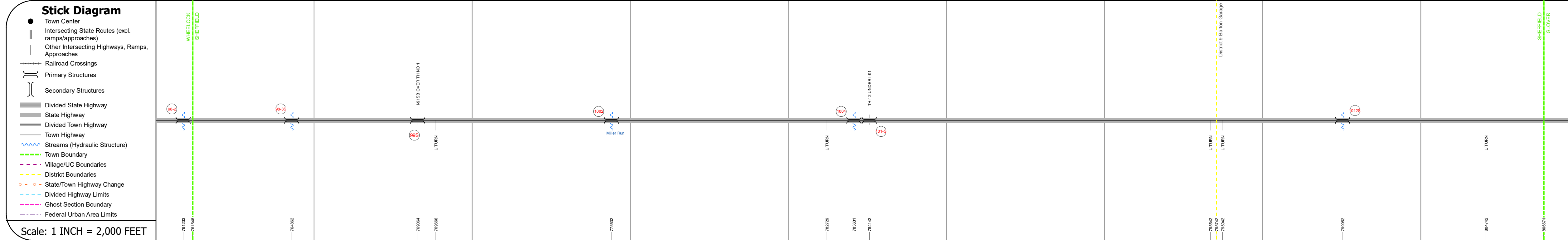
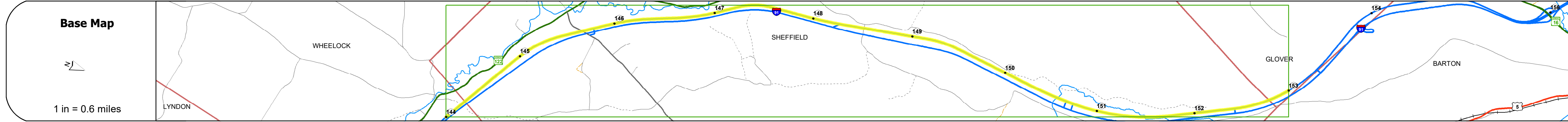
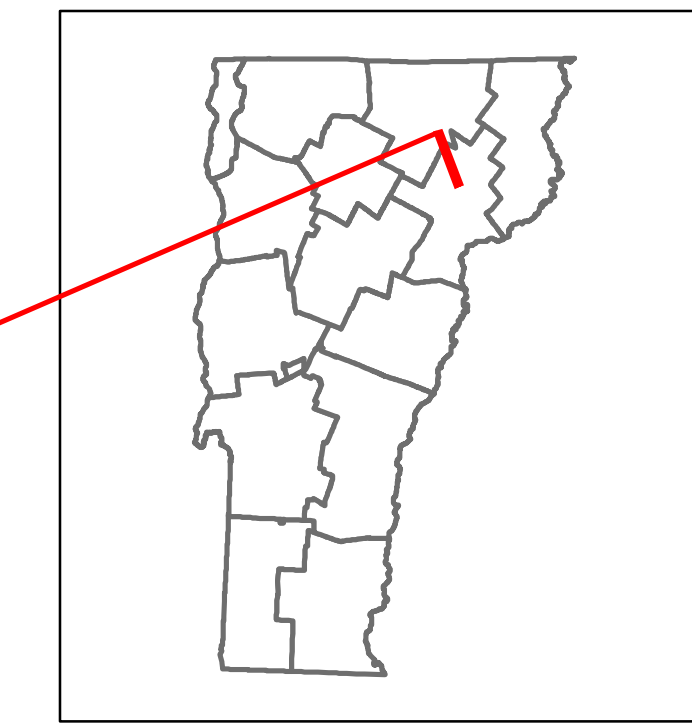


| DISTRICT | TOWN                       | ROUTE |
|----------|----------------------------|-------|
| 9, 7     | SHEFFIELD, WHELOCK, GLOVER | I-91  |



|                                |  |   |
|--------------------------------|--|---|
| <b>Road Widths</b>             | Travellane, Roadway, Lane Count, Base, Subbase |   |
| <b>Curves</b>                  |  |   |
| <b>Grades</b>                  |  |   |
| <b>Guardrails</b>              |  |   |
| <b>Rumblestrips</b>            |  |   |
| <b>Historic Projects</b>       |  | 2012: IM MEMB(20), 2002: IM 091-3111, 2013: IM SURF(34), 2010: IM SURF(18), 1997: IM 091-303, 1989: IR 001-314, 1979: I 91-338) STAGE 3, 1973: I 91-310) C2, 1973: I 91-310) C3, 1973: I 91-310) C4, 1973: I 91-310) C5 |
| <b>Maintenance Garage</b>      |  | District 7 - HWY Maintenance Lyndon Garage, District 9 - HWY Maintenance Barton Garage  |
| <b>Speed Zone</b>              |  |   |
| <b>Functional Class</b>        |  | 1   |
| <b>National Highway System</b> |  | NHS - Interstate  |
| <b>Limited Access Highway</b>  |  | Full  |
| <b>Customer Service Level</b>  |  | Interstate Or Divided Highway   |
| <b>Traffic Counters</b>        |  |   |
| <b>AADT</b>                    | 2018, 2017, 2016, 2015, 2014                   |   |
| <b>Crash Locations</b>         | 2018, 2017, 2016, 2015, 2014                   |   |

### STRUCTURE DESCRIPTIONS

- Culvert 98-2:**  
Culvert - 1973  
Structure No. 30009198-203171  
Length: 7'  
Under Clearance: 7.5'  
Facility Carried: I91  
Structure Type: CGMPP  
Features Intersected: BROOK  
Maintenance: State
- Culvert 98-3S:**  
Culvert - 1973  
Structure No. 300091983S03121  
Length: 6'  
Under Clearance: 7.0'  
Facility Carried: I91  
Structure Type: CGMPP  
Features Intersected: BROOK  
Maintenance: State
- Bridge 99S:**  
Stringer/multi-beam or girder - 1972  
Structure No. 200091099S03122  
Length: 137'  
Width: 39.2'  
Under Clearance: 13.83'  
Facility Carried: I 91 ML  
Structure Type: 3 SP CONT ROLLED BM  
Features Intersected: I 91SB OVER TH NO 1  
Surface: Bituminous  
Maintenance/Ownership: State
- Culvert 1002:**  
Culvert - 1973  
Structure No. 300091100203121  
Length: 7'  
Under Clearance: 8.0'  
Facility Carried: I91  
Structure Type: CGMPP  
Features Intersected: BROOK  
Maintenance: State
- Culvert 1004:**  
Culvert - 1973  
Structure No. 300091100403121  
Length: 7'  
Under Clearance: 7.5'  
Facility Carried: I91  
Structure Type: CGMPP  
Features Intersected: BROOK  
Maintenance: State
- Culvert 101-S:**  
Culvert - 1973  
Structure No. 300091101S03121  
Length: 18'  
Under Clearance: 16.5'  
Facility Carried: I91  
Structure Type: CGMPP  
Features Intersected: TH-12 UNDER I-91  
Maintenance: State
- Culvert 1012S:**  
Culvert - 1973  
Structure No. 300091H12S03121  
Length: 7'  
Under Clearance: 7.58'  
Facility Carried: I91  
Structure Type: CGMPP  
Features Intersected: BROOK  
Maintenance: State

|   |   |  |   |  |   |  |                         |   |   |   |
|---|---|--|---|--|---|--|-------------------------|---|---|---|
| <b>Historic Projects</b><br><ul style="list-style-type: none"> <li>Unknown</li> <li>Retreatment</li> <li>Resurface</li> <li>Bituminous Mix</li> <li>Skiny Mix</li> <li>Bituminous Seal</li> </ul> | <b>Functional Class</b><br><ul style="list-style-type: none"> <li>1 - Interstate System</li> <li>2 - Other</li> <li>3 - Principal Arterial</li> <li>4 - Minor Arterial</li> <li>5 - Major Collector</li> <li>6 - Minor Collector</li> </ul> | <b>Curves</b><br><ul style="list-style-type: none"> <li>Left (degrees)</li> <li>Right (degrees)</li> </ul> | <b>Grades</b><br><ul style="list-style-type: none"> <li>grade up (percent)</li> <li>grade down (percent)</li> </ul> | <b>Traffic Counters</b><br><ul style="list-style-type: none"> <li>Continuous (CTC)</li> <li>Weight-In-Motion (WIM)</li> <li>Short-Term, Scheduled (counter ID)</li> <li>Short-Term, Unscheduled</li> </ul> | <b>Crash Locations</b><br><ul style="list-style-type: none"> <li>Fatal</li> <li>Injury</li> <li>Property Damage Only</li> <li>Unknown Crash Type</li> </ul> | <b>Mileage by Functional Class By Sheet</b><br>91-3 1 - Interstate 9.000<br><b>Mileage by Town By Sheet</b><br>ETE - I091-0000S 9.0 of 177.432 | <b>DISTRICT</b><br>9, 7 | <b>TOWN</b><br>SHEFFIELD, WHELOCK, GLOVER | <b>Date:</b> 12/03/19<br><b>17 of 20</b><br>TWN mileage: 144.0 to 153.0 | <b>ROUTE</b><br>I-91<br>ETE mileage: 144.0 to 153.0 |
|---|---|--|---|--|---|--|-------------------------|---|---|---|