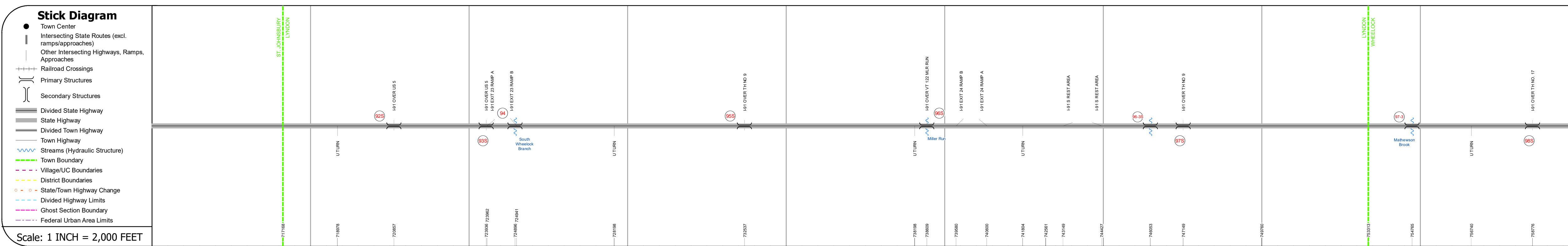
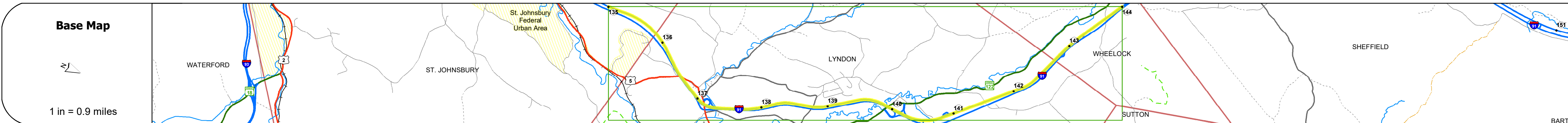
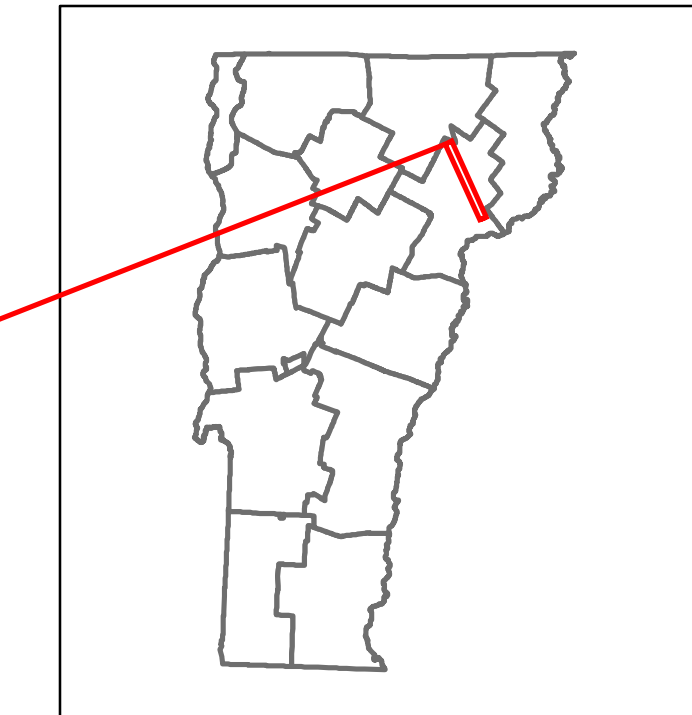

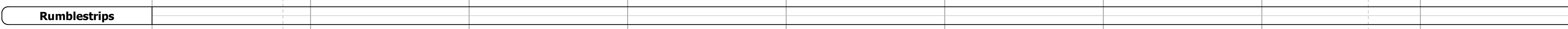
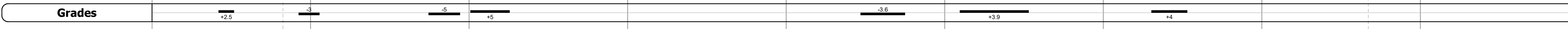



DISTRICT	TOWN	ROUTE
7	WHEELOCK, LYNDON, ST. JOHNSBURY	I-91



Scale: 1 INCH = 2,000 FEET	135	136	137	138	139	140	141	142	143	144
Travellane										
Roadway										
Lane Count										
Base										
Subbase										



Maintenance Garage	District 7 - HWY Maintenance St. Johnsbury Garage	District 7 - HWY Maintenance Lyndon Garage
--------------------	---	--

Speed Zone	
------------	--

Functional Class	1
------------------	---

National Highway System	NHS - Interstate
-------------------------	------------------

Limited Access Highway	Full
------------------------	------

Customer Service Level	Interstate Or Divided Highway
------------------------	-------------------------------

Traffic Counters	
------------------	--

ADT	2018	2017	2016	2015	2014

Crash Locations	2018	2017	2016	2015	2014

STRUCTURE DESCRIPTIONS

- Bridge 92S:** Stringer/multi-beam or girder - 1974
Structure No. 200091092503072
Length: 288'
Width: 35.6'
Under Clearance: 27.25'
Facility Carried: 191 ML
Structure Type: 2 SP CONT WLD PL GIR
Features Intersected: 191 OVER US 5
Surface: Bituminous
Maintenance/Ownership: State
- Bridge 93S:** Stringer/multi-beam or girder - 1974
Structure No. 200091093503072
Length: 114'
Width: 45.0'
Under Clearance: 14.25'
Facility Carried: 191 ML
Structure Type: WELDED PLATE GIRDER
Features Intersected: 191 OVER US 5
Surface: Bituminous
Maintenance/Ownership: State
- Culvert 94:** Culvert - 1972
Structure No. 200091009403072
Length: 31'
Facility Carried: 191 ML
Structure Type: TWIN CELL RC BOX
Features Intersected: S. WHEELOCK BR PASM R
Maintenance/Ownership: State
- Bridge 95S:** Frame - 1972
Structure No. 200091095503072
Length: 150'
Width: 38.7'
Under Clearance: 15.33'
Facility Carried: 191 ML
Structure Type: STEEL RIGID FRAME
Features Intersected: 191 OVER TH NO 9
Surface: Bituminous
Maintenance/Ownership: State
- Bridge 96S:** Stringer/multi-beam or girder - 1972
Structure No. 200091096503072
Length: 246'
Width: 39.3'
Under Clearance: 14.92'
Facility Carried: 191 ML
Structure Type: 4 SPAN ROLLED BEAM
Features Intersected: 191 OVER VT 122 MLR RUN
Surface: Bituminous
Maintenance/Ownership: State
- Culvert 96-3S:** Culvert - 1973
Structure No. 300091963503071
Length: 8'
Under Clearance: 9.0'
Facility Carried: 191
Structure Type: CGMPP
Features Intersected: BROOK
Maintenance: State
- Bridge 97S:** Tee Beam - 1972
Structure No. 200091097503072
Length: 32'
Width: 39.4'
Under Clearance: 14.83'
Facility Carried: 191 ML
Structure Type: CONCRETE T-BEAM
Features Intersected: 191 OVER TH NO 9
Surface: Bituminous
Maintenance/Ownership: State
- Culvert 97-3:** Culvert - 1973
Structure No. 30009197-303171
Length: 8'
Under Clearance: 9.0'
Facility Carried: 191
Structure Type: CGMPP
Features Intersected: MATHEWSON BROOK
Maintenance: State
- Bridge 98S:** Frame - 1972
Structure No. 200091098503172
Length: 24'
Under Clearance: 14.08'
Facility Carried: 191 ML
Structure Type: CONCRETE BOX
Features Intersected: 191 OVER TH NO. 17
Maintenance/Ownership: State

Historic Projects <ul style="list-style-type: none"> Unknown Retreatment Resurface Bituminous Mix Bituminous Seal Surface Treated Gravel Cold Plane and Freeways and Expressways Reclaimed Base and Bituminous Concrete Concrete 	Functional Class <ul style="list-style-type: none"> 1 - Interstate System 2 - Other Freeways and Expressways 3 - Principal Arterial 4 - Minor Arterial 5 - Major Collector 6 - Minor Collector 	Curves <ul style="list-style-type: none"> Left (clockwise) Right (counter-clockwise) 	Grades <ul style="list-style-type: none"> grade up grade down 	Traffic Counters <ul style="list-style-type: none"> Continuous (CTC) Weight-In-Motion (WIM) Short-Term, Scheduled (counter ID) Short-Term, Unscheduled 	Crash Locations <ul style="list-style-type: none"> Fatal Injury Property Damage Only Unknown Crash Type 	High Crash Locations (HCL's) <ul style="list-style-type: none"> Sections (& Intersections) HCL No. 1 - 100 (1 - 10) 101 - 200 (11 - 20) 201 - 300 (21 - 30) 301 - 400 (31 - 40) 401 - 800 (41 - 113) 	Mileage by Functional Class By Sheet 91-3 1 - Interstate 9.000	Mileage by Town By Sheet ETE - I091-00005 9.0 of 177.432	DISTRICT 7	TOWN WHEELOCK, LYNDON, ST. JOHNSBURY	Date: 12/03/19	ROUTE I-91 ETE mileage: 135.0 to 144.0
---	--	--	---	--	---	--	--	--	----------------------	---	-----------------------	---