

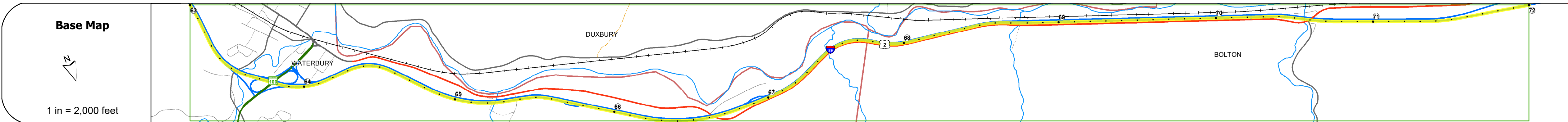
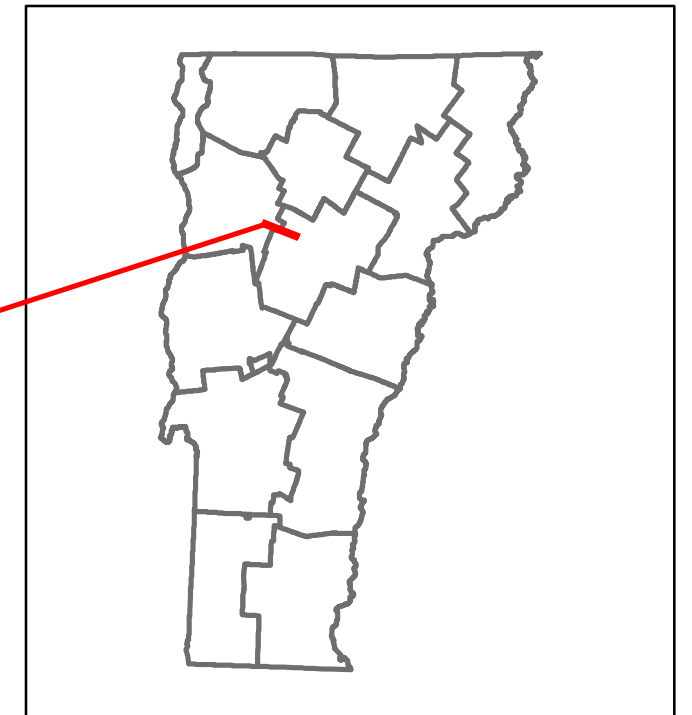


Route Log and Progress Chart

DRAFT

Please Note: Errors and Omissions May Exist.
Contact the VTrans Mapping Section with questions or concerns.

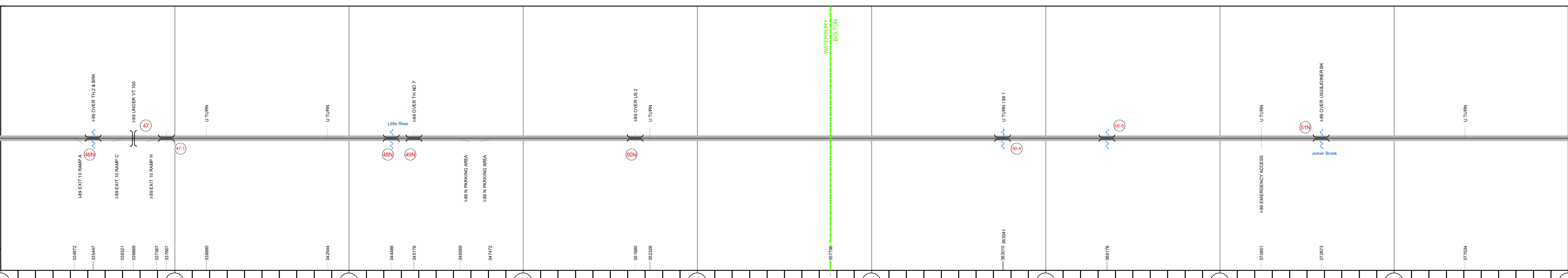
DISTRICT	TOWN	ROUTE
5	BOLTON, WATERBURY	I-89



Stick Diagram

- Town Center
- Intersecting State Routes (excl. ramps/approaches)
- Other Intersecting Highways, Ramps, Approaches
- Railroad Crossings
- Primary Structures
- Secondary Structures
- Divided State Highway
- State Highway
- Divided Town Highway
- Town Highway
- Streams (Hydraulic Structure)
- Town Boundary
- Village/IC Boundaries
- District Boundaries
- State/Town Highway Change
- Divided Highway Limits
- Ghost Section Boundary
- Federal Urban Area Limits

Scale: 1 INCH = 2,000 FEET




Road Widths	Travellane	Roadway	Lane Count	Base	Subbase

Curves	3	2.3	3.3	2.3	2	3.3	2.3
--------	---	-----	-----	-----	---	-----	-----

Grades	-3		-3	+3	-3	-2.4	-3	+2	+5
--------	----	--	----	----	----	------	----	----	----

Guardrails									
------------	--	--	--	--	--	--	--	--	--

Rumblestrips									
--------------	--	--	--	--	--	--	--	--	--



Maintenance Garage	District 5 - HWY Maintenance Middlesex Garage
--------------------	---

Speed Zone	
------------	--

Functional Class	1
------------------	---

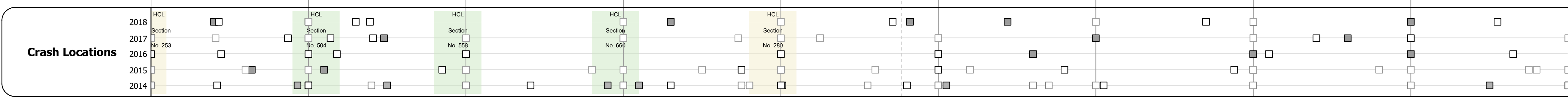
National Highway System	NHS - Interstate
-------------------------	------------------

Limited Access Highway	Full
------------------------	------

Customer Service Level	Interstate Or Divided Highway
------------------------	-------------------------------

Traffic Counters	
------------------	--

AADT	2018: 23700, 2017: 24200, 2016: 24700, 2015: 25200, 2014: 25000
------	---



STRUCTURE DESCRIPTIONS

Bridge 46N:
Stringer/multi-beam or girder - 1960
Structure No. 200089046N12182
Length: 350'
Width: 31.0'
Under Clearance: 27.83'
Facility Carried: 189 ML
Structure Type: 5 SPAN ROLLED BEAM
Features Intersected: 189 OVER TH 2 + BRK
Surface: Bituminous
Maintenance/Ownership: State

Bridge 47:
Stringer/multi-beam or girder - 1960
Structure No. 200013019712182
Length: 244'
Facility Carried: VT 00100 ML
Structure Type: STEEL BEAM
Features Intersected: 189 UNDER VT 100

Culvert 47-1:
Culvert - 1960
Structure No. 30008947-112181
Length: 6'
Under Clearance: 5.0'
Facility Carried: 189
Structure Type: RC PIPE
Features Intersected: WATER MAIN SLEEVE
Maintenance: State

Bridge 48N:
Stringer/multi-beam or girder - 1961
Structure No. 200089048N12182
Length: 300'
Width: 32.0'
Facility Carried: 189 ML
Structure Type: 3 SP CONT WELD PLT G
Features Intersected: LITTLE RIVER
Surface: Bituminous
Maintenance/Ownership: State

Bridge 49N:
Stringer/multi-beam or girder - 1961
Structure No. 200089049N12182
Length: 101'
Width: 44.0'
Under Clearance: 15.75'
Facility Carried: 189 ML
Structure Type: ROLLED BEAM
Features Intersected: 189 OVER TH NO 7
Surface: Bituminous
Maintenance/Ownership: State

Bridge 50N:
Stringer/multi-beam or girder - 1961
Structure No. 200089050N12182
Length: 238'
Width: 32.0'
Under Clearance: 18.0'
Facility Carried: 189 ML
Structure Type: 3 SP CONT WELD PLT G
Features Intersected: 189 OVER US 2
Surface: Bituminous
Maintenance/Ownership: State

Culvert 50-4:
Culvert - 1961
Structure No. 30008950-404011
Length: 14'
Under Clearance: 12.0'
Facility Carried: 189
Structure Type: RC BOX
Features Intersected: JONAH BRK
Maintenance: State

Culvert 50-5:
Culvert - 1961
Structure No. 30008950-504011
Length: 10'
Under Clearance: 8.0'
Facility Carried: 189
Structure Type: RC BOX
Features Intersected: BROOK
Maintenance: State

Bridge 51N:
Stringer/multi-beam or girder - 1961
Structure No. 200089051N04012
Length: 364'
Width: 32.0'
Under Clearance: 14.42'
Facility Carried: 189 ML
Structure Type: 5 SPN CONT WGR/RB
Features Intersected: 189 OVER US2+JOINER BK
Surface: Bituminous
Maintenance/Ownership: State

<p>Historic Projects</p> <ul style="list-style-type: none"> Unknown Bituminous Concrete Retreatment Bituminous Macadam Resurface Bituminous Concrete Skippy Mix Concrete Gravel Plant Mix Reclaimed Base and Bituminous Concrete Surface Treated Gravel 	<p>Functional Class</p> <ul style="list-style-type: none"> 1 - Interstate System 2 - Other Freeways and Expressways 3 - Principal Arterial 4 - Minor Arterial 5 - Major Collector 6 - Minor Collector 	<p>Curves</p> <ul style="list-style-type: none"> Left (degrees) Right 	<p>Grades</p> <ul style="list-style-type: none"> grade up grade down 	<p>Traffic Counters</p> <ul style="list-style-type: none"> Continuous (CTC) Weight-In-Motion (WIM) Short-Term, Scheduled Short-Term, Unscheduled 	<p>Crash Locations</p> <ul style="list-style-type: none"> Fatal Injury Property Damage Only Unknown Crash Type <p>High Crash Locations (HCL's)</p> <p>Sections (& Intersections)</p> <ul style="list-style-type: none"> HCL No. 1 - 100 (1 - 10) HCL No. 201 - 300 (21 - 30) HCL No. 401 - 500 (41 - 50) HCL No. 601 - 700 (61 - 70) HCL No. 801 - 900 (81 - 90) HCL No. 1001 - 1100 (101 - 110) HCL No. 1201 - 1300 (121 - 130) HCL No. 1401 - 1500 (141 - 150) HCL No. 1601 - 1700 (161 - 170) HCL No. 1801 - 1900 (181 - 190) HCL No. 2001 - 2100 (201 - 210) 	<p>Mileage by Functional Class By Sheet</p> <p>89-2 1 - Interstate 9.000</p>	<p>Mileage by Town By Sheet</p> <p>ETE - I089-0000 9.0 of 130.254</p>	<p>DISTRICT</p> <p>5</p>	<p>TOWN</p> <p>BOLTON, WATERBURY</p>	<p>Date: 12/03/19</p>	<p>ROUTE</p> <p>I-89</p> <p>ETE mileage: 63.0 to 72.0</p>
--	--	--	---	---	---	---	--	---------------------------------	---	------------------------------	--