
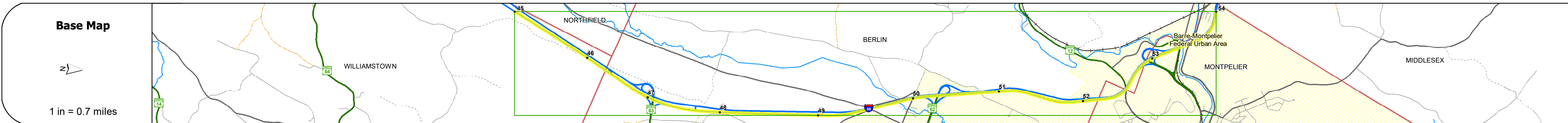
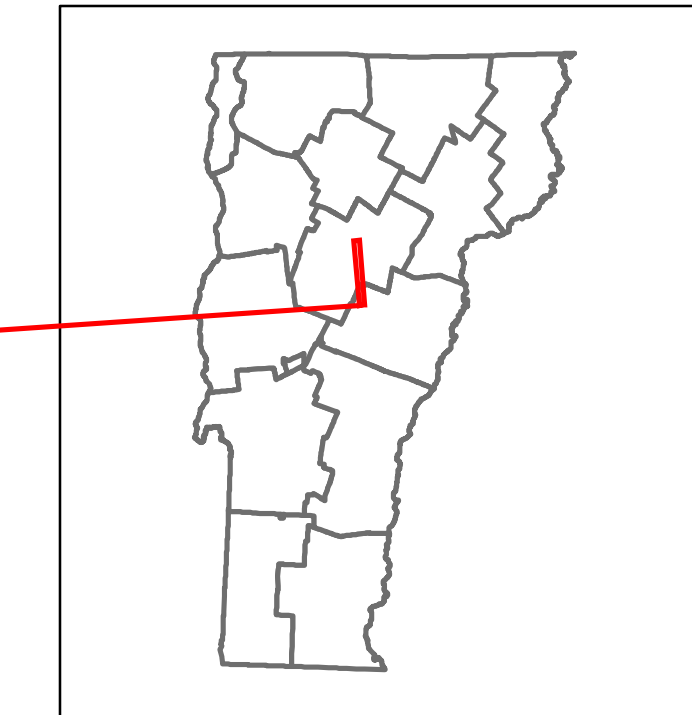


DISTRICT	TOWN	ROUTE
4, 5, 7	WILLIAMSTOWN, BERLIN, MONTPELIER	I-89



Sheet No.	46	47	48	49	50	51	52	53	54											
<b>Road Widths</b>					7" Crushed Stone Base Course	24" Crushed Rock			Two 4" Cr. Stone Base Courses											
<b>Curves</b>									3.3											
<b>Grades</b>	-4.6		-4.8	-4.2			-4.9	-5	4											
<b>Guardrails</b>																				
<b>Rumblestrips</b>																				
<b>Historic Projects</b>	1987 IR 088-103	2009 IM SURF(11)		2001 IM 089-112(15)			2012 IM 089-1(53)	2009 IM 089-1(20)	2011 IM MEMB(23)											
<b>Maintenance Garage</b>			District 4 - HWY Maintenance Williamstown Garage					District 5 - HWY Maintenance Middlesex Garage												
<b>Speed Zone</b>																				
<b>Functional Class</b>					1															
<b>National Highway System</b>					NHS - Interstate															
<b>Limited Access Highway</b>					Full															
<b>Customer Service Level</b>					Interstate Or Divided Highway															
<b>Traffic Counters</b>																				
<b>AADT</b>	2018: 20400	2017: 20400	2016: 20400	2015: 20400	2014: 19800	2018: 20900	2017: 20100	2016: 19300	2015: 18500	2014: 17800	2018: 23900	2017: 23300	2016: 22700	2015: 22100	2014: 21800	2018: 25200	2017: 25400	2016: 25600	2015: 25600	2014: 25700
<b>Crash Locations</b>																				

### STRUCTURE DESCRIPTIONS

**Bridge 36N:**  
Stringer/multi-beam or girder - 1970  
Structure No. 200089036N12032  
Length: 174'  
Width: 39.6'  
Under Clearance: 15.75'  
Facility Carried: 189 ML  
Structure Type: 2 SP CONT ROLLED BM  
Features Intersected: 189 OVER VT 63  
Surface: Bituminous  
Maintenance/Ownership: State

**Culvert 36-3:**  
Culvert - 1970  
Structure No. 30008936-312031  
Length: 12'  
Under Clearance: 3.0'  
Facility Carried: 189  
Structure Type: RC BOX  
Features Intersected: BERLIN POND OUTLET  
Maintenance: State

**Culvert 36-4:**  
Culvert - 1970  
Structure No. 30008936-412031  
Length: 9'  
Under Clearance: 7.0'  
Facility Carried: 189  
Structure Type: RC BOX  
Features Intersected: WATER MAIN SLEEVE  
Maintenance: State

**Bridge 37N:**  
Stringer/multi-beam or girder - 1970  
Structure No. 200089037N12032  
Length: 123'  
Width: 44.4'  
Under Clearance: 13.75'  
Facility Carried: 189 ML  
Structure Type: WELDED PLATE GIRDER  
Features Intersected: 189 OVER TH NO 40  
Surface: Bituminous  
Maintenance/Ownership: State

**Bridge 38N:**  
Stringer/multi-beam or girder - 1970  
Structure No. 200089038N12032  
Length: 174'  
Width: 40.0'  
Under Clearance: 17.08'  
Facility Carried: 189 ML  
Structure Type: 2 SP CONT ROLLED BM  
Features Intersected: 189 OVER VT 62  
Surface: Bituminous  
Maintenance/Ownership: State

**Bridge 39:**  
Stringer/multi-beam or girder - 1970  
Structure No. 20120303912031  
Length: 230'  
Facility Carried: TR 18  
Structure Type: 2SP CONT WLD PLT GIR  
Features Intersected: 189 UNDER TH NO 18

**Bridge 40N:**  
Stringer/multi-beam or girder - 1970  
Structure No. 200089040N12032  
Length: 439'  
Width: 39.0'  
Under Clearance: 63.0'  
Facility Carried: 189 ML  
Structure Type: 3 SP WELDED PLT GIR  
Features Intersected: 189 OVER VT 12  
Maintenance/Ownership: State

**Bridge 41N:**  
Stringer/multi-beam or girder - 1960  
Structure No. 200089041N12112  
Length: 155'  
Width: 30.0'  
Under Clearance: 15.67'  
Facility Carried: 189 ML  
Structure Type: 3 SP ROLLED BEAM  
Features Intersected: 189 OVER MONT. S.H.  
Surface: Bituminous  
Maintenance/Ownership: State

**Bridge 42N:**  
Stringer/multi-beam or girder - 1960  
Structure No. 200089042N12112  
Length: 902'  
Width: 31.5'  
Under Clearance: 21.25'  
Facility Carried: 189 ML  
Structure Type: 13 SPN STEEL BEAM  
Features Intersected: 189 OVER US2 WR WCRP  
Surface: Bituminous  
Maintenance/Ownership: State

**Culvert 42-1:**  
Culvert - 1960  
Structure No. 30008942-112111  
Length: 7'  
Under Clearance: 7.58'  
Facility Carried: 189  
Structure Type: CGMPP  
Features Intersected: BROOK  
Maintenance: State

<b>Historic Projects</b> <ul style="list-style-type: none"> <li>Unknown</li> <li>Retreatment</li> <li>Resurface</li> <li>Bituminous Mix</li> <li>Skippy Mix</li> <li>Bituminous Seal</li> </ul>	<b>Functional Class</b> <ul style="list-style-type: none"> <li>1 - Interstate System</li> <li>2 - Other Freeways and Expressways</li> <li>3 - Principal Arterial</li> <li>4 - Minor Arterial</li> <li>5 - Major Collector</li> <li>6 - Minor Collector</li> </ul>	<b>Curves</b> <ul style="list-style-type: none"> <li>Left</li> <li>Right</li> </ul>	<b>Grades</b> <ul style="list-style-type: none"> <li>Special grade up</li> <li>Special grade down</li> </ul>	<b>Traffic Counters</b> <ul style="list-style-type: none"> <li>Continuous (CTC)</li> <li>Weigh-In-Motion (WIM)</li> <li>Short-Term, Scheduled</li> <li>Short-Term, Unscheduled</li> </ul>	<b>Crash Locations</b> <ul style="list-style-type: none"> <li>Fatal</li> <li>Injury</li> <li>Property Damage Only</li> <li>Unknown Crash Type</li> </ul>	<b>Mileage by Functional Class By Sheet</b> 89-2 1 - Interstate 89-1 1 - Interstate Page Total Mileage: 9.000 mi	<b>Mileage by Town By Sheet</b> ETE - I089-0000 9.0 of 130.254 Page Total Mileage: 9.0 mi	<b>DISTRICT</b> 4, 5, 7	<b>TOWN</b> WILLIAMSTOWN, BERLIN, MONTPELIER	<b>Date:</b> 12/03/19 <b>6 of 15</b> <b>TWN mileage:</b> 45.0 to 54.0	<b>ROUTE</b> I-89 <b>ETE mileage:</b> 45.0 to 54.0
--	--	--	---	--	---	---	---	----------------------------	---	---	--