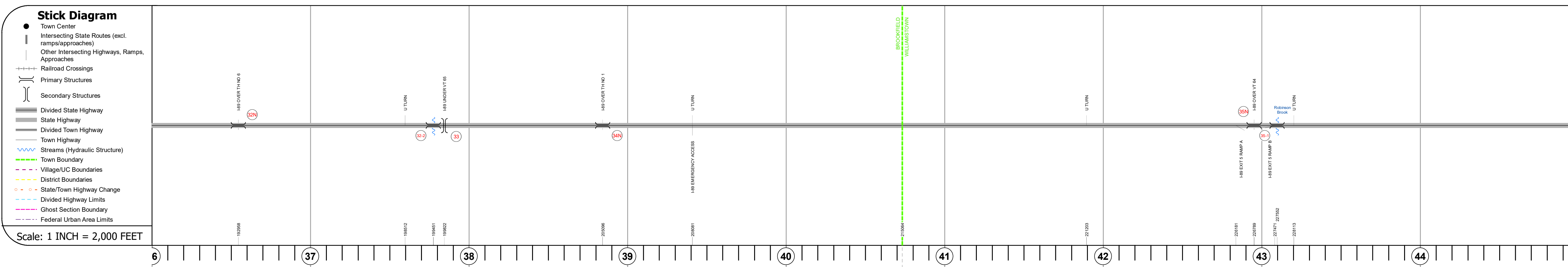
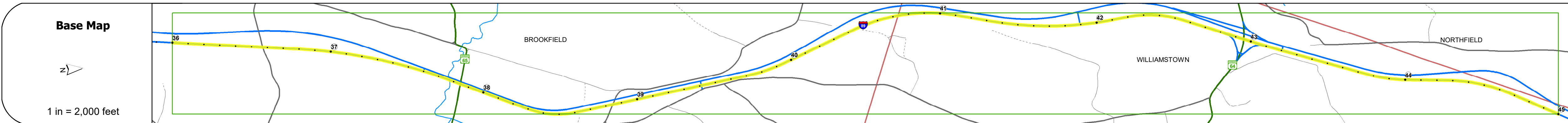
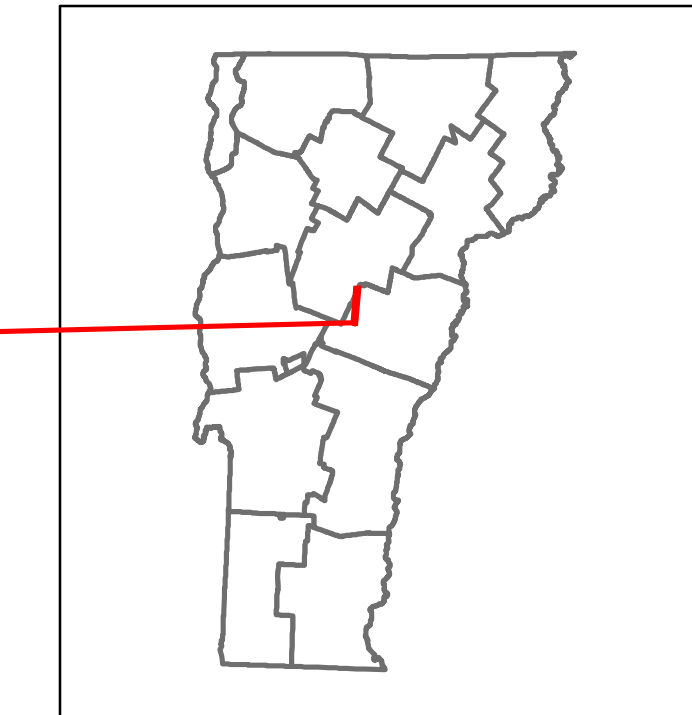


DISTRICT	TOWN	ROUTE
4	WILLIAMSTOWN, BROOKFIELD	I-89




Section	6	37	38	39	40	41	42	43	44	4
Travellane										
Roadway										
Lane Count										
Base										
Subbase										

Section	6	37	38	39	40	41	42	43	44	4
Curves										
Grades										
Guardrails										
Rumblestrips										

Section	6	37	38	39	40	41	42	43	44	4
Grades										

Section	6	37	38	39	40	41	42	43	44	4
Guardrails										



Section	6	37	38	39	40	41	42	43	44	4
Maintenance Garage										

Section	6	37	38	39	40	41	42	43	44	4
Speed Zone										

Section	6	37	38	39	40	41	42	43	44	4
Functional Class										

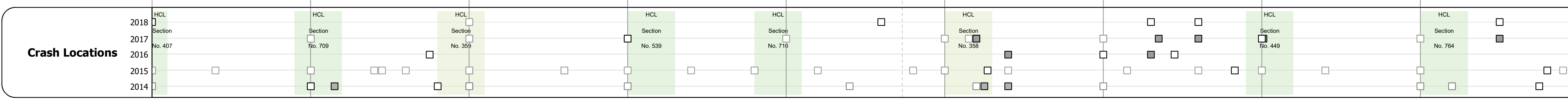
Section	6	37	38	39	40	41	42	43	44	4
National Highway System										

Section	6	37	38	39	40	41	42	43	44	4
Limited Access Highway										

Section	6	37	38	39	40	41	42	43	44	4
Customer Service Level										

Section	6	37	38	39	40	41	42	43	44	4
Traffic Counters										

Year	6	37	38	39	40	41	42	43	44	4
2018										
2017										
2016										
2015										
2014										



STRUCTURE DESCRIPTIONS

Bridge 32N:
Stringer/multi-beam or girder - 1968
Structure No. 200089032N09032
Length: 69'
Width: 40.3'
Under Clearance: 15.0'
Facility Carried: I 89 ML
Structure Type: ROLLED BEAM
Features Intersected: I 89 OVER TH NO 6
Surface: Bituminous
Maintenance/Ownership: State

Culvert 32-2:
Culvert - 1970
Structure No. 30008932-209031
Length: 7'
Under Clearance: 8.0'
Facility Carried: I 89
Structure Type: CGMPP W CONC INVERT
Features Intersected: BROOK
Maintenance: State

Bridge 33:
Stringer/multi-beam or girder - 1970
Structure No. 200903001A09031
Length: 221'
Facility Carried: VT 65 ML
Structure Type: 2SPN CONT WELDED GIR
Features Intersected: I 89 UNDER VT 65

Bridge 34N:
Stringer/multi-beam or girder - 1970
Structure No. 200089034N09032
Length: 122'
Width: 41.0'
Under Clearance: 13.92'
Facility Carried: I 89 ML
Structure Type: WELDED PLATE GIRDER
Features Intersected: I 89 OVER TH NO 1
Surface: Bituminous
Maintenance/Ownership: State

Bridge 35N:
Stringer/multi-beam or girder - 1970
Structure No. 200089035N09172
Length: 141'
Width: 40.0'
Under Clearance: 14.67'
Facility Carried: I 89 ML
Structure Type: WELDED PLATE GIRDER
Features Intersected: I 89 OVER TH NO 1
Surface: Bituminous
Maintenance/Ownership: State

Culvert 35-1:
Culvert - 1970
Structure No. 30008935-109171
Length: 7'
Under Clearance: 7.0'
Facility Carried: I 89
Structure Type: CGMPP
Features Intersected: BROOK
Maintenance: State

Historic Projects <ul style="list-style-type: none"> Unknown Bituminous Concrete Retreatment Resurface Bituminous Mix Skinny Mix Bituminous Seal 	Functional Class <ul style="list-style-type: none"> 1 - Interstate System 2 - Other Freeways and Expressways 3 - Principal Arterial 4 - Minor Arterial 5 - Major Collector 6 - Minor Collector 	Curves <ul style="list-style-type: none"> Left (degrees) Right (degrees) 	Grades <ul style="list-style-type: none"> Special grade up Special grade down 	Traffic Counters <ul style="list-style-type: none"> Continuous (CTC) Weigh-In-Motion (WIM) Short-Term, Scheduled Short-Term, Unscheduled 	Crash Locations <ul style="list-style-type: none"> Fatal Injury Property Damage Only Unknown Crash Type 	Mileage by Functional Class By Sheet 89-1 1 - Interstate 9.000	Mileage by Town By Sheet ETE - I089-0000 9.0 of 130.254	DISTRICT 4	TOWN WILLIAMSTOWN, BROOKFIELD	Date: 12/03/19	ROUTE I-89 ETE mileage: 36.0 to 45.0
Speed Zones 15 20 25 30 35 40 45 50 55 60 65						Page Total Mileage: 9.000 mi		Page Total Mileage: 9.0 mi		5 of 15 TWN mileage: 36.0 to 45.0	