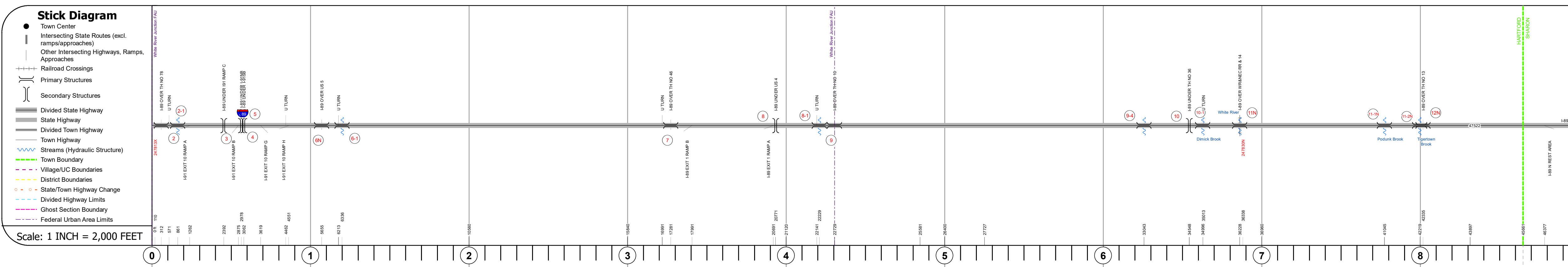
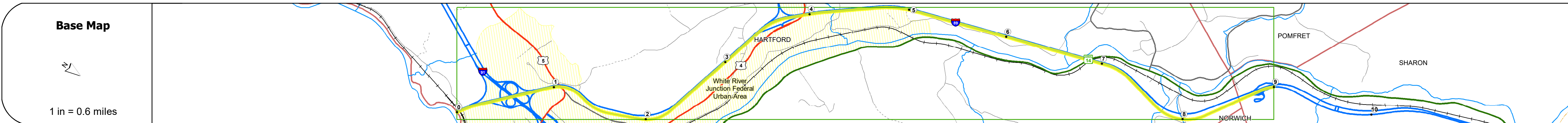
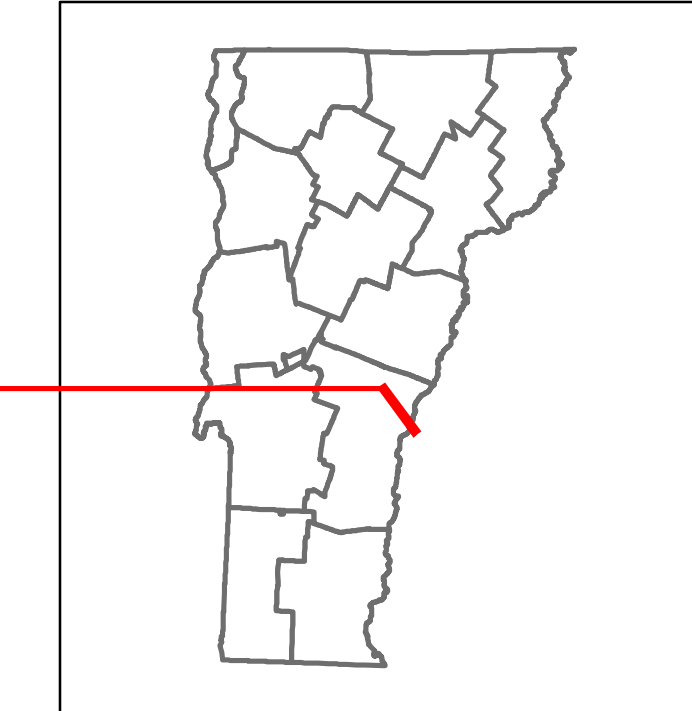


Route Log and Progress Chart

DRAFT

Please Note: Errors and Omissions May Exist.
Contact the VTrans Mapping Section with questions or concerns.

DISTRICT	TOWN	ROUTE
4	SHARON, HARTFORD	I-89



Road Widths	Travellane Roadway Lane Count Base Subbase	Two 2 1/2" Pin. Mac. Cr. Stone Two 2 1/2" Cr. Gravel Plant Mix Two 2 1/2" Cr. Stone Plant Mix 24" Crushed Rock 0" Crushed Stone Base Course
Curves		3.3, 3
Grades		+5, -5, -3, -4.1, -3, +3
Guardrails		
Rumblestrips		
Historic Projects		1996: IR 089-113, 1986: IR 089-113, 1987: IR 089-114, 1987: IR 089-122, 1987: IR 089-124 Stage 2, 1980: IR 089-115, 1985: IR 089-115, 1984: IR 089-150, 2003: IM 089-118, 2012: IM 089-157, 2009: IM 089-155, 2001: IM IR 089-113, 1986: IR 089-121, 1980: IR 089-111, 2015: IM SURF(46), 1986: IR 089-115, 1985: IR 089-115, 1986: IR 089-115, 1987: IR 089-121 Stage 2, 1986: IR 089-121 C2
Maintenance Garage		District 4 - HWY Maintenance White River Garage
Speed Zone		55
Functional Class		1
National Highway System		NHS - Interstate
Limited Access Highway		Full
Customer Service Level		Interstate Or Divided Highway
Traffic Counters		
AADT		2018: 42000, 2017: 41600, 2016: 41300, 2015: 40900, 2014: 40100; 26000, 25500, 25100, 24800, 24400; 18800, 18600, 18400, 18200, 17600
Crash Locations		

STRUCTURE DESCRIPTIONS

Bridge 2: Frame - 1965 Structure No. 200089000214082 Length: 21' Under Clearance: 13.92' Facility Carried: I 89 ML Structure Type: RC BOX Features Intersected: I 89 OVER TH NO 78 Maintenance/Ownership: State	Bridge 9-4: Culvert - 1967 Structure No. 30008909-414081 Length: 6' Under Clearance: 7.0' Facility Carried: I 89 Structure Type: CGMPP Features Intersected: BROOK Maintenance: State
Culvert 2-1: Stringer/multi-beam or girder - 1966 Structure No. 30008902-114081 Length: 6' Under Clearance: 6.17' Facility Carried: I 89 Structure Type: CGMPP Features Intersected: BROOK Maintenance: State	Bridge 10: Stringer/multi-beam or girder - 1967 Structure No. 2014080D1014081 Length: 204' Under Clearance: 6.17' Facility Carried: TR 36 Structure Type: 2 SP CONT WELDED GIR Features Intersected: I 89 UNDER TH NO 36 Maintenance: State
Bridge 3: Stringer/multi-beam or girder - 1965 Structure No. 200091041C14082 Length: 196' Facility Carried: I 89 RAMP Structure Type: 2 SP WELDED PL GIR Features Intersected: I 89 UNDER I 91 RAMP C Maintenance: State	Bridge 10-1: Culvert - 1967 Structure No. 30008910-114081 Length: 10' Under Clearance: 11.0' Facility Carried: I 89 Structure Type: CGMPP Features Intersected: BROOK Maintenance: State
Bridge 4: Stringer/multi-beam or girder - 1965 Structure No. 200091042N14082 Length: 346' Facility Carried: I 91 ML Structure Type: 4 SP CONT ROLLED BM Features Intersected: I 89 UNDER I 91NB Maintenance: State	Bridge 11N: Stringer/multi-beam or girder - 1967 Structure No. 200089011N14082 Length: 1059' Width: 32.0' Under Clearance: 21.42' Facility Carried: I 89 ML Structure Type: 8 SP CONT GIRDERS Features Intersected: I 89 OVER WR+NEC RR + 14 Surface: Bituminous Maintenance/Ownership: State
Bridge 5: Stringer/multi-beam or girder - 1965 Structure No. 200091042S14082 Length: 326' Facility Carried: I 91 ML Structure Type: 4 SP CONT ROLLED BM Features Intersected: I 89 UNDER I 91SB Maintenance: State	Bridge 11-1N: Culvert - 1968 Structure No. 30008911N14081 Length: 107' Under Clearance: 8.0' Facility Carried: I 89 Structure Type: RC BOX Features Intersected: PODUNK BROOK Maintenance: State
Bridge 6N: Stringer/multi-beam or girder - 1966 Structure No. 200089006N14082 Length: 192' Width: 38.0' Under Clearance: 14.25' Facility Carried: I 89 ML Structure Type: 3 SP ROLLED BEAM Features Intersected: I 89 OVER US 5 Surface: Bituminous Maintenance/Ownership: State	Bridge 11-2N: Culvert - 1968 Structure No. 300089112N14081 Length: 9' Under Clearance: 9.0' Facility Carried: I 89 Structure Type: CGMPP Features Intersected: TIGERTOWN BROOK Maintenance: State
Culvert 8-1: Culvert - 1967 Structure No. 30008906-114081 Length: 6' Under Clearance: 4.5' Facility Carried: I 89 Structure Type: CGMPPA Features Intersected: BROOK Maintenance: State	Bridge 12N: Frame - 1968 Structure No. 200089012N14082 Length: 21' Under Clearance: 14.08' Facility Carried: I 89 ML Structure Type: RC BOX Features Intersected: I 89 OVER TH NO 13 Maintenance/Ownership: State
Bridge 7: Frame - 1967 Structure No. 200089000714082 Length: 27' Under Clearance: 13.83' Facility Carried: I 89 ML Structure Type: RC BOX Features Intersected: I 89 OVER TH NO 46 Maintenance/Ownership: State	Bridge 8: Stringer/multi-beam or girder - 1967 Structure No. 200020065A14082 Length: 311' Facility Carried: US 04 ML Structure Type: 4 SP ROLLED BEAM Features Intersected: I 89 UNDER US 4 Maintenance: State
Bridge 8-1: Culvert - 1967 Structure No. 30008908-114081 Length: 7' Under Clearance: 7.5' Facility Carried: I 89 Structure Type: CGMPP Features Intersected: BROOK Maintenance: State	Bridge 9: Frame - 1967 Structure No. 200089000914082 Length: 21' Under Clearance: 14.0' Facility Carried: I 89 ML Structure Type: RC BOX Features Intersected: I 89 OVER TH NO 10 Maintenance/Ownership: State

Historic Projects <ul style="list-style-type: none"> Unknown Retreatment Resurface Bituminous Mix Skinny Mix Bituminous Seal 	Functional Class <ul style="list-style-type: none"> 1 - Interstate System 2 - Other Freeways and Expressways 3 - Principal Arterial 4 - Minor Arterial 5 - Major Collector 6 - Minor Collector 	Curves <ul style="list-style-type: none"> Left (degrees) Right (degrees) 	Grades <ul style="list-style-type: none"> Special grade up Special grade down 	Traffic Counters <ul style="list-style-type: none"> Continuous (CTC) Weight-In-Motion (WIM) Short-Term, Scheduled Short-Term, Unscheduled 	Crash Locations <ul style="list-style-type: none"> Fatal Injury Property Damage Only Unknown Crash Type 	Mileage by Functional Class By Sheet 89-1 1 - Interstate 9.000	Mileage by Town By Sheet ETE - I089-0000 9.0 of 130.254	DISTRICT 4	TOWN SHARON, HARTFORD	Date: 12/03/19	ROUTE I-89 ETE mileage: 0.0 to 9.0
--	--	--	---	---	---	--	---	----------------------	---------------------------------	-----------------------	---