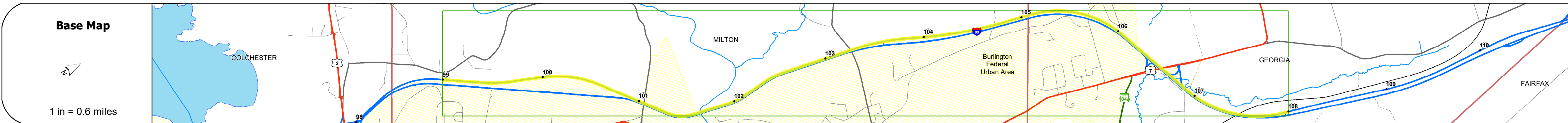

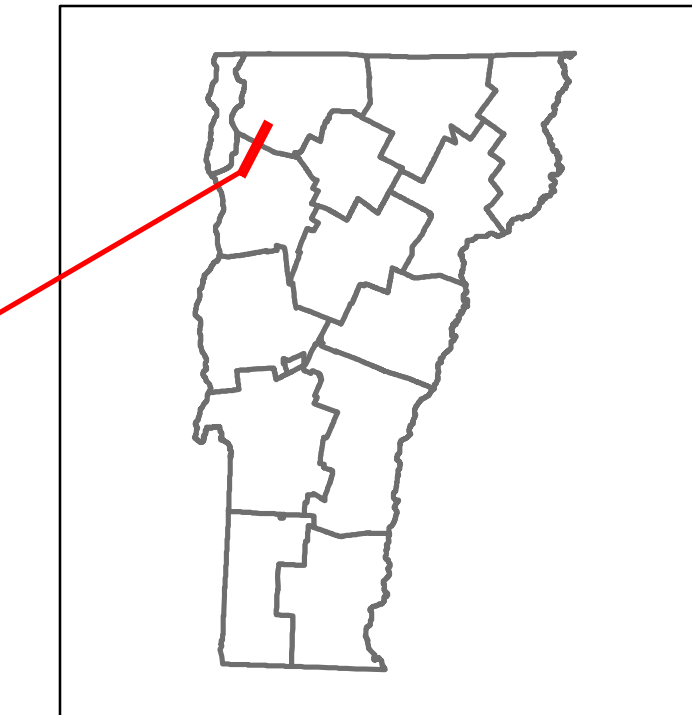


DISTRICT	TOWN	ROUTE
8, 5	GEORGIA, MILTON	I-89



Road Widths	Travellane, Roadway, Lane Count, Base, Subbase	Two 2 1/2" Crushed Stone Base Courses, 24" Crushed Rock, 0" Crushed Stone Base Course
Curves		
Grades		+3.5, -5, +4, +3.3, +6
Guardrails		
Rumblestrips		
Historic Projects		2006: IM 089-3(59), 2011: IM MEMB(25), 2011: IM SURF(21), 1991: IR 089-3(10), 1995: IM 089-3(26), 1987: IR 089-3(34), 1986: IR 089-3(8), 1979: IR 089-3(51), 1980: IR 089-3(3), 1980: IR 089-3(3), 1980: IR 089-3(3), 1988: IR 089-3(4) STAGE 2, 2012: IM SIGN (17), 1987: IR 089-3(36) STAGE 1, 1968: IR 089-3(35) C1, 1968: IR 089-3(35) C2
Maintenance Garage		District 8 - HWY Maintenance St Albans Garage
Speed Zone		
Functional Class		1
National Highway System		NHS - Interstate
Limited Access Highway		Full
Customer Service Level		Interstate Or Divided Highway
Traffic Counters		
AADT	2018, 2017, 2016, 2015, 2014	
Crash Locations	2018, 2017, 2016, 2015, 2014	

STRUCTURE DESCRIPTIONS

Bridge 80: Stringer/multi-beam or girder - 1967
Structure No. 2004100D8004101
Length: 226'
Facility Carried: TR 06
Structure Type: 2 SP CONT PLT GIRDER
Features Intersected: I 89 UNDER TH NO 6

Bridge 81S: Girder and floorbeam system
Structure No. 200089081S04102
Structure Type: 3 span continuous 2-girder and floor beam
Features Intersected: LAMOILLE RIVER
Maintenance/Ownership: State

Bridge 81: Stringer/multi-beam or girder - 2016
Structure No. 20008908104102
Length: 457'
Width: 102.0'
Facility Carried: I 89 ML
Structure Type: 3SPN CONT WELD GIR
Features Intersected: LAMOILLE RIVER
Maintenance/Ownership: State

Bridge 82: Stringer/multi-beam or girder - 1967
Structure No. 2004100D8204101
Length: 246'
Facility Carried: TR 03
Structure Type: 4-SPAN ROLLED BEAM
Features Intersected: I 89 UNDER TH NO 3

Culvert 82-1S: Culvert - 1967
Structure No. 300089821S04101
Length: 6'
Under Clearance: 6.0'
Facility Carried: I 89
Structure Type: ACCGMP
Features Intersected: BROOK
Maintenance: State

Culvert 83: Culvert - 1967
Structure No. 20008908304102
Length: 25'
Under Clearance: 14.08'
Facility Carried: I 89 ML
Structure Type: RC BOX
Features Intersected: I 89 OVER TH NO 12
Maintenance/Ownership: State

Culvert 83-1S: Culvert
Structure No. 300089831S06081
Structure Type: ACCGMP
Features Intersected: BROOK
Maintenance/Ownership: State

Bridge 84S: Stringer/multi-beam or girder - 1967
Structure No. 200089084S06082
Length: 94'
Width: 37.3'
Under Clearance: 15.33'
Facility Carried: I 89 ML
Structure Type: ROLLED BEAM
Features Intersected: I 89 OVER TH NO 6
Surface: Bituminous
Maintenance/Ownership: State

Bridge 85: Stringer/multi-beam or girder - 1967
Structure No. 200285163A06082
Length: 305'
Facility Carried: US 07 ML
Structure Type: 4SP CONT ROLLED BEAM
Features Intersected: I 89 UNDER US 7

Culvert 85-1: Culvert - 1967
Structure No. 30008985-106081
Length: 11'
Under Clearance: 12.0'
Facility Carried: I 89
Structure Type: CGMP
Features Intersected: BROOK
Maintenance: State

Bridge 86S: Stringer/multi-beam or girder - 1967
Structure No. 200089086S06082
Length: 846'
Width: 30.0'
Under Clearance: 27.5'
Facility Carried: I 89 ML
Structure Type: 9 SP ROLLED BEAM
Features Intersected: I 89 OVER NECRR
Surface: Bituminous
Maintenance/Ownership: State

Historic Projects <ul style="list-style-type: none"> Unknown Bituminous Concrete Retreatment Resurface Bituminous Mix Skippy Mix Bituminous Seal 	Functional Class <ul style="list-style-type: none"> 1 - Interstate System 2 - Other Freeways and Expressways 3 - Principal Arterial 4 - Minor Arterial 5 - Major Collector 6 - Minor Collector 	Curves <ul style="list-style-type: none"> Left (degrees) Right (degrees) 	Grades <ul style="list-style-type: none"> grade up (percent) grade down (percent) 	Traffic Counters <ul style="list-style-type: none"> Continuous (CTC) Weigh-In-Motion (WIM) Short-Term, Scheduled Short-Term, Unscheduled 	Crash Locations <ul style="list-style-type: none"> Fatal Injury Property Damage Only Unknown Crash Type 	Mileage by Functional Class By Sheet 89-3 1 - Interstate 9.000	Mileage by Town By Sheet ETE - I089-00005 9.0 of 130.254	DISTRICT 8, 5	TOWN GEORGIA, MILTON	Date: 12/03/19	ROUTE I-89 ETE mileage: 99.0 to 108.0
Speed Zones 15 20 25 30 35 40 45 50 55 60 65						Page Total Mileage: 9.000 mi		Page Total Mileage: 9.0 mi			