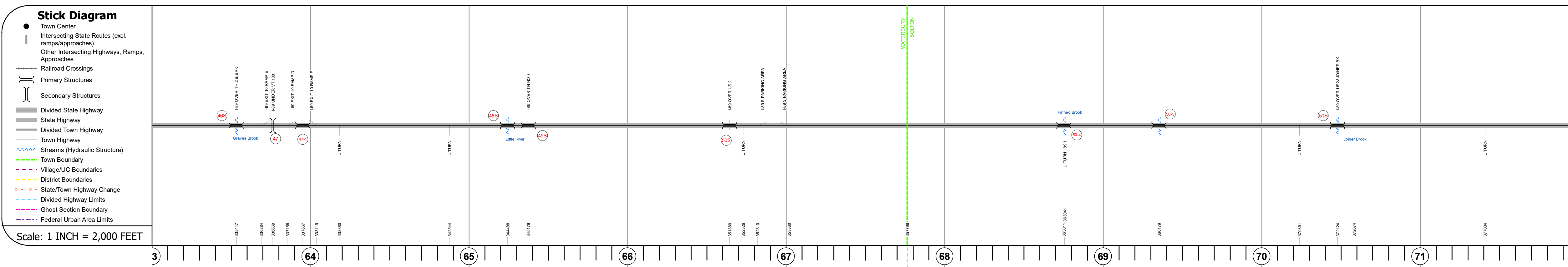
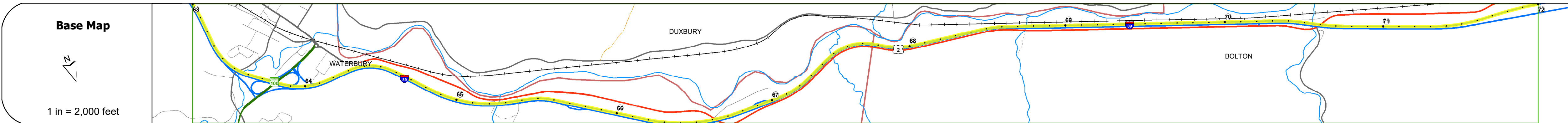
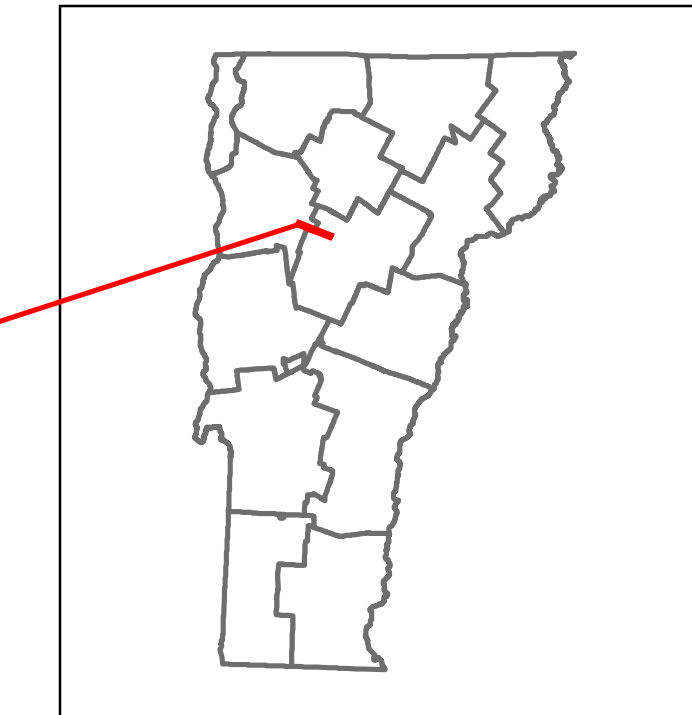


DISTRICT	TOWN	ROUTE
5	BOLTON, WATERBURY	I-89



Road Widths	Travellane Roadway Lane Count Base Subbase
Curves	3, 3.3, 3.3, 2.3
Grades	-3, +2.5, -2, -3, +2, +2.4, -3, +3, -2.8
Guardrails	Two 4" Crushed Stone Base Courses 24" Crushed Rock Two 2'12" Crushed Stone Base C
Rumblestrips	
Historic Projects	1995: IM (89-2120), 1987: IR DECK(17), 2009: ST IM (89-2142), 2009: ST IM (89-2142), 2003: IM (89-2132), 1999: IR (89-2117), 2005: IM (89-2136), 1986: IR (89-216), 1982: IR (89-212), 1983: IR 89-2124) C1, 1983: IR 89-2124) C2, 1982: IR (89-212), 1983: IR 89-2124) C1, 1999: IM (89-2124), 1969: I 89-2118), 1970: I 89-2120), 1996: IR (89-217), 1967: Unknown, 1960: I 89-216) C1, 1960: I 89-216) C2, 1961: I 89-217) C1, 2012: IM SIGN (17), 1961: I 89-217) C2, 1961: I 89-217) C3, 1964: I 89-218) C1
Maintenance Garage	District 5 - HWY Maintenance Middlesex Garage
Speed Zone	
Functional Class	1
National Highway System	NHS - Interstate
Limited Access Highway	Full
Customer Service Level	Interstate Or Divided Highway
Traffic Counters	
AADT	2018, 2017, 2016, 2015, 2014
Crash Locations	2018, 2017, 2016, 2015, 2014

STRUCTURE DESCRIPTIONS

Bridge 46S:
Stringer/multi-beam or girder - 1960
Structure No. 200089046S12182
Length: 370'
Width: 31.5'
Under Clearance: 25.0'
Facility Carried: 189 ML
Structure Type: 5 SPAN ROLLED BEAM
Features Intersected: 189 OVER TH 2 + BRK
Surface: Bituminous
Maintenance/Ownership: State

Bridge 47:
Stringer/multi-beam or girder - 1960
Structure No. 200013019712182
Length: 244'
Facility Carried: VT 00100 ML
Structure Type: STEEL BEAM
Features Intersected: 189 UNDER VT 100

Culvert 47-1:
Culvert - 1960
Structure No. 30008947-112181
Length: 6'
Under Clearance: 5.0'
Facility Carried: 189
Structure Type: RC PIPE
Features Intersected: WATER MAIN SLEEVE
Maintenance: State

Bridge 48S:
Stringer/multi-beam or girder - 1961
Structure No. 200089048S12182
Length: 301'
Width: 32.0'
Facility Carried: 189 ML
Structure Type: 3 SP CONT WELD PLT G
Features Intersected: LITTLE RIVER
Surface: Bituminous
Maintenance/Ownership: State

Bridge 49S:
Stringer/multi-beam or girder - 1961
Structure No. 200089049S12182
Length: 101'
Width: 44.0'
Under Clearance: 14.92'
Facility Carried: 189 ML
Structure Type: ROLLED BEAM
Features Intersected: 189 OVER TH NO 7
Surface: Bituminous
Maintenance/Ownership: State

Bridge 50S:
Stringer/multi-beam or girder - 1961
Structure No. 200089050S12182
Length: 225'
Width: 32.0'
Under Clearance: 16.0'
Facility Carried: 189 ML
Structure Type: 3 SP CONT WELD PLT G
Features Intersected: 189 OVER US 2
Surface: Bituminous
Maintenance/Ownership: State

Culvert 50-4:
Culvert - 1961
Structure No. 30008950-404011
Length: 14'
Under Clearance: 12.0'
Facility Carried: 189
Structure Type: RC BOX
Features Intersected: JONAH BRK
Maintenance: State

Culvert 50-5:
Culvert - 1961
Structure No. 30008950-504011
Length: 10'
Under Clearance: 8.0'
Facility Carried: 189
Structure Type: RC BOX
Features Intersected: BROOK
Maintenance: State

Bridge 51S:
Stringer/multi-beam or girder - 1961
Structure No. 200089051S04012
Length: 453'
Width: 32.0'
Under Clearance: 16.33'
Facility Carried: 189 ML
Structure Type: 6 SPN CONT WGR/RB
Features Intersected: 189 OVER US2+JOINER BK
Surface: Bituminous
Maintenance/Ownership: State

<p>Historic Projects</p> <ul style="list-style-type: none"> Unknown Retreatment Resurface Bituminous Mix Skinny Mix Bituminous Seal <p>Indicated plans available - http://vtransmap01.ad.state.vt.us/tp/dpr/DWebstore/</p>	<p>Functional Class</p> <ul style="list-style-type: none"> 1 - Interstate System 2 - Other Freeways and Expressways 3 - Principal Arterial 4 - Minor Arterial 5 - Major Collector 6 - Minor Collector <p>Speed Zones</p> <p>125 30 35 40 45 50 55 60 65</p>	<p>Curves</p> <ul style="list-style-type: none"> Left (degrees) Right (degrees) <p>Grades</p> <ul style="list-style-type: none"> Special grade up Special grade down <p>Road Widths</p> <p>(ft)</p>	<p>Traffic Counters</p> <ul style="list-style-type: none"> Continuous (CTC) Weigh-In-Motion (WIM) Short-Term, Scheduled Short-Term, Unscheduled <p>High Crash Locations (HCL's)</p> <p>Sections (& Intersections)</p> <p>HCL No. 1 - 100 (1 - 10), 201 - 300 (21 - 30), 301 - 400 (31 - 40), 401 - 800 (41 - 113)</p> <p>AAADT</p> <p>(AADT)</p>	<p>Crash Locations</p> <ul style="list-style-type: none"> Fatal Injury Property Damage Only Unknown Crash Type 	<p>Mileage by Functional Class By Sheet</p> <p>89-2 1 - Interstate 9.000</p> <p>Mileage by Town By Sheet</p> <p>ETE - I089-00005 9.0 of 130.254</p> <p>Page Total Mileage: 9.000 mi</p>	<p>DISTRICT</p> <p>5</p>	<p>TOWN</p> <p>BOLTON, WATERBURY</p>	<p>Date: 12/03/19</p> <p>8 of 15 TWN mileage: 63.0 to 72.0</p>	<p>ROUTE</p> <p>I-89</p> <p>ETE mileage: 63.0 to 72.0</p>
---	---	--	---	---	---	---------------------------------	---	--	--