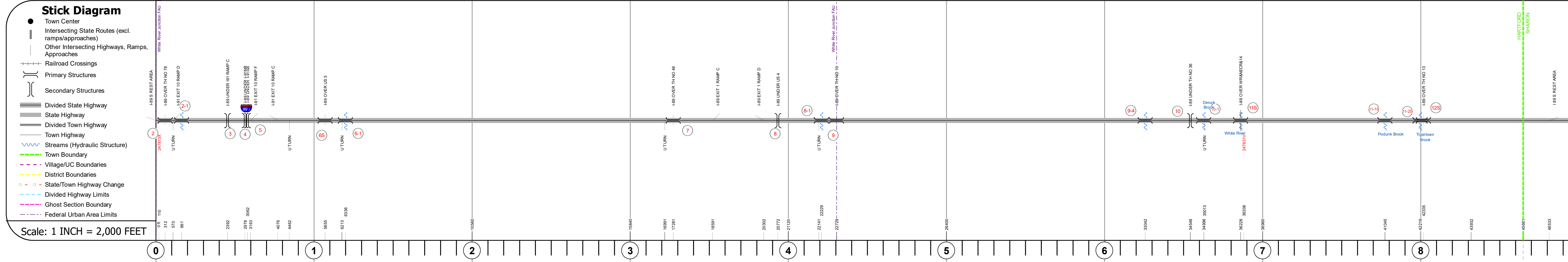
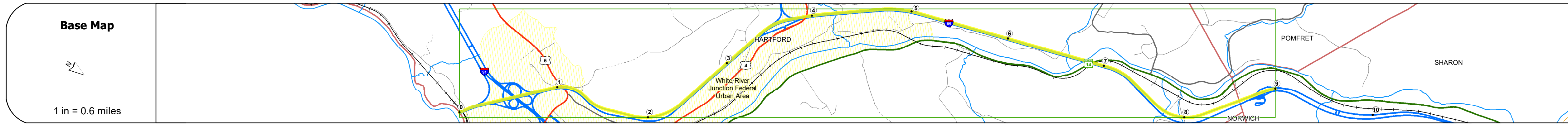
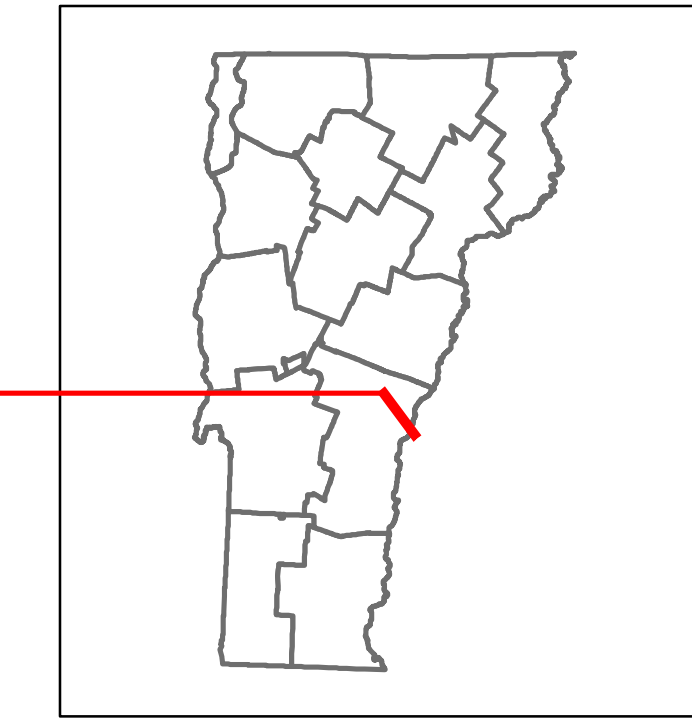


DISTRICT	TOWN	ROUTE
4	SHARON, HARTFORD	I-89



Station	Travellane	Roadway	Lane Count	Base	Subbase
0.00					
1.00					
2.00					
3.00				2-2 1/2" Cr. Gravel Plant Mix Base Course	
4.00					24" Crushed Rock
5.00					
6.00					
7.00					0" Crushed Stone Base Course
8.00					
9.00					

Station	Curve
0.00	
1.00	
2.00	
3.00	
4.00	
5.00	
6.00	
7.00	
8.00	
9.00	

Station	Grade
0.00	+5
1.00	+3.2
2.00	-3.5
3.00	+5
4.00	-5
5.00	-3
6.00	-4
7.00	-3
8.00	
9.00	+4.5

Station	Guardrail
0.00	
1.00	
2.00	
3.00	
4.00	
5.00	
6.00	
7.00	
8.00	
9.00	

Station	Rumblestrips
0.00	
1.00	
2.00	
3.00	
4.00	
5.00	
6.00	
7.00	
8.00	
9.00	

Station	Historic Projects
0.00	
1.00	1967 IR DECK(27)
2.00	
3.00	2011 IM 085-107
4.00	1984 IR 089-150
5.00	2003 IM 089-118
6.00	
7.00	2001 IM 089-113
8.00	1986 IR 089-121
9.00	

Station	Maintenance Garage
0.00	
1.00	
2.00	
3.00	
4.00	District 4 - HWY Maintenance White River Garage
5.00	
6.00	
7.00	
8.00	
9.00	

Station	Speed Zone
0.00	55
1.00	
2.00	
3.00	
4.00	
5.00	
6.00	
7.00	
8.00	
9.00	

Station	Functional Class
0.00	1
1.00	
2.00	
3.00	
4.00	
5.00	
6.00	
7.00	
8.00	
9.00	

Station	National Highway System
0.00	NHS - Interstate
1.00	
2.00	
3.00	
4.00	
5.00	
6.00	
7.00	
8.00	
9.00	

Station	Limited Access Highway
0.00	Full
1.00	
2.00	
3.00	
4.00	
5.00	
6.00	
7.00	
8.00	
9.00	

Station	Customer Service Level
0.00	Interstate Or Divided Highway
1.00	
2.00	
3.00	
4.00	
5.00	
6.00	
7.00	
8.00	
9.00	

Station	Traffic Counters
0.00	
1.00	
2.00	
3.00	
4.00	
5.00	
6.00	
7.00	
8.00	
9.00	

Year	ADT
2018	
2017	
2016	
2015	
2014	

Year	Crash Locations
2018	
2017	
2016	
2015	
2014	

### STRUCTURE DESCRIPTIONS

<p><b>Bridge 2:</b> Frame - 1965 Structure No. 200089000214082 Length: 21' Under Clearance: 13.92' Facility Carried: I 89 ML Structure Type: RC BOX Features Intersected: I 89 OVER TH NO 78 Maintenance/Ownership: State</p>	<p><b>Bridge 9-4:</b> Culvert - 1967 Structure No. 30008909-414081 Length: 6' Under Clearance: 7.0' Facility Carried: I 89 Structure Type: CGMPP Features Intersected: BROOK Maintenance: State</p>
<p><b>Culvert 2-1:</b> Culvert - 1966 Structure No. 30008902-114081 Length: 6' Under Clearance: 6.17' Facility Carried: I 89 Structure Type: CGMPP Features Intersected: BROOK Maintenance: State</p>	<p><b>Bridge 10:</b> Stringer/multi-beam or girder - 1967 Structure No. 2014080D1014081 Length: 204' Under Clearance: 11.0' Facility Carried: TR 36 Structure Type: 2 SP CONT WELDED GIR Features Intersected: I 89 UNDER TH NO 36 Maintenance: State</p>
<p><b>Bridge 3:</b> Stringer/multi-beam or girder - 1965 Structure No. 200091041C14082 Length: 196' Facility Carried: I 89 RAMP Structure Type: 2 SP WELDED PL GIR Features Intersected: I 89 UNDER I 91 RAMP C Maintenance: State</p>	<p><b>Bridge 10-1:</b> Culvert - 1967 Structure No. 30008910-114081 Length: 10' Under Clearance: 11.0' Facility Carried: I 89 Structure Type: CGMPP Features Intersected: BROOK Maintenance: State</p>
<p><b>Bridge 4:</b> Stringer/multi-beam or girder - 1965 Structure No. 200091042N14082 Length: 346' Facility Carried: I 91 ML Structure Type: 4 SP CONT ROLLED BM Features Intersected: I 89 UNDER I 91NB Maintenance: State</p>	<p><b>Bridge 11S:</b> Stringer/multi-beam or girder - 1967 Structure No. 200089011S14082 Length: 1059' Width: 32.0' Under Clearance: 18.08' Facility Carried: I 89 ML Structure Type: 6 SP CONT GIRDERS Features Intersected: I 89 OVER WR+NECR+14 Surface: Bituminous Maintenance/Ownership: State</p>
<p><b>Bridge 5:</b> Stringer/multi-beam or girder - 1965 Structure No. 200091042S14082 Length: 326' Facility Carried: I 91 ML Structure Type: 4 SP CONT ROLLED BM Features Intersected: I 89 UNDER I 91SB Maintenance: State</p>	<p><b>Bridge 11-1S:</b> Culvert - 1968 Structure No. 300089111S14081 Length: 107' Under Clearance: 8.0' Facility Carried: I 89 Structure Type: RC BOX Features Intersected: PODUNK BROOK Maintenance: State</p>
<p><b>Bridge 6S:</b> Stringer/multi-beam or girder - 1966 Structure No. 200089006S14082 Length: 167' Width: 38.0' Under Clearance: 15.92' Facility Carried: I 89 ML Structure Type: 3 SP ROLLED BEAM Features Intersected: I 89 OVER US 5 Surface: Bituminous Maintenance/Ownership: State</p>	<p><b>Bridge 11-2S:</b> Culvert - 1968 Structure No. 300089112S14081 Length: 9' Under Clearance: 9.0' Facility Carried: I 89 Structure Type: CGMPP Features Intersected: TIGERTOWN BROOK Maintenance: State</p>
<p><b>Culvert 6-1:</b> Culvert - 1967 Structure No. 30008906-114081 Length: 6' Under Clearance: 4.5' Facility Carried: I 89 Structure Type: CGMPPA Features Intersected: BROOK Maintenance: State</p>	<p><b>Bridge 12S:</b> Frame - 1968 Structure No. 200089012S14082 Length: 21' Under Clearance: 14.08' Facility Carried: I 89 ML Structure Type: RC BOX Features Intersected: I 89 OVER TH NO 13 Maintenance/Ownership: State</p>
<p><b>Bridge 7:</b> Frame - 1967 Structure No. 200089000714082 Length: 27' Under Clearance: 13.83' Facility Carried: I 89 ML Structure Type: RC BOX Features Intersected: I 89 OVER TH NO 46 Maintenance/Ownership: State</p>	<p><b>Bridge 8:</b> Stringer/multi-beam or girder - 1967 Structure No. 200020065A14082 Length: 311' Facility Carried: US 04 ML Structure Type: 4 SP ROLLED BEAM Features Intersected: I 89 UNDER US 4 Maintenance: State</p>
<p><b>Culvert 8-1:</b> Culvert - 1967 Structure No. 30008908-114081 Length: 7' Under Clearance: 7.5' Facility Carried: I 89 Structure Type: CGMPP Features Intersected: BROOK Maintenance: State</p>	<p><b>Bridge 9:</b> Frame - 1967 Structure No. 200089000914082 Length: 21' Under Clearance: 14.0' Facility Carried: I 89 ML Structure Type: RC BOX Features Intersected: I 89 OVER TH NO 10 Maintenance/Ownership: State</p>

<p><b>Historic Projects</b></p> <ul style="list-style-type: none"> <li>Unknown</li> <li>Retreatment</li> <li>Resurface</li> <li>Bituminous Mix</li> <li>Skippy Mix</li> <li>Bituminous Seal</li> </ul> <p><b>Surface Treated</b></p> <ul style="list-style-type: none"> <li>Gravel</li> <li>Cold Plane and Expressways</li> <li>Reclaimed Base and Bituminous Concrete</li> <li>Concrete</li> <li>Gravel</li> </ul> <p><b>Speed Zones</b></p> <p>Indicated plans available - <a href="http://vtransmap01.ad.state.vt.us/tpdgr/DWebstore/">http://vtransmap01.ad.state.vt.us/tpdgr/DWebstore/</a></p>	<p><b>Functional Class</b></p> <ul style="list-style-type: none"> <li>1 - Interstate System</li> <li>2 - Other Freeways and Expressways</li> <li>3 - Principal Arterial</li> <li>4 - Minor Arterial</li> <li>5 - Major Collector</li> <li>6 - Minor Collector</li> </ul> <p><b>Curves</b></p> <ul style="list-style-type: none"> <li>Left (degrees)</li> <li>Right (degrees)</li> </ul> <p><b>Grades</b></p> <ul style="list-style-type: none"> <li>grade up (percent)</li> <li>grade down (percent)</li> </ul> <p><b>Road Widths</b></p> <p>(ft)</p>	<p><b>Traffic Counters</b></p> <ul style="list-style-type: none"> <li>Continuous (CTC)</li> <li>Weight-In-Motion (WIM)</li> <li>Short-Term, Scheduled</li> <li>Short-Term, Unscheduled</li> </ul> <p><b>Crash Locations</b></p> <ul style="list-style-type: none"> <li>Fatal</li> <li>Injury</li> <li>Property Damage Only</li> <li>Unknown Crash Type</li> </ul> <p><b>High Crash Locations (HCL's)</b></p> <p>Sections (&amp; Intersections)</p> <p>HCL No. 1 - 100 (1 - 10) 201 - 300 (21 - 30) 301 - 400 (31 - 40) 401 - 500 (41 - 50) 501 - 600 (51 - 60) 601 - 700 (61 - 70) 701 - 800 (71 - 80) 801 - 900 (81 - 90) 901 - 1000 (91 - 100)</p> <p><b>ADT</b></p> <p>(AADT)</p>	<p><b>Mileage by Functional Class By Sheet</b></p> <p>89-1 1 - Interstate 9.000</p>	<p><b>Mileage by Town By Sheet</b></p> <p>ETE - I089-00005 9.0 of 130.254</p>	<p><b>DISTRICT</b></p> <p>4</p>	<p><b>TOWN</b></p> <p>SHARON, HARTFORD</p>	<p><b>Date: 12/03/19</b></p> <p><b>1 of 15</b></p> <p><b>TWN mileage: 0.0 to 9.0</b></p>	<p><b>ROUTE</b></p> <p>I-89</p> <p>ETE mileage: 0.0 to 9.0</p>
--	---	--	---	---	---------------------------------	--	--	--