Route Log and Progress Chart

DRAFT

Please Note: Errors and Omissions May Exist.
Contact the VTrans Mapping Section with questions or concerns.

DISTRICT	TOWN	ROUTE
4	WILLIAMSTOWN	I-89

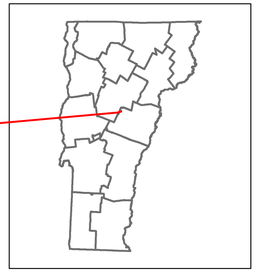

89

SOUTH

Base Map

N

1 in = 500 feet

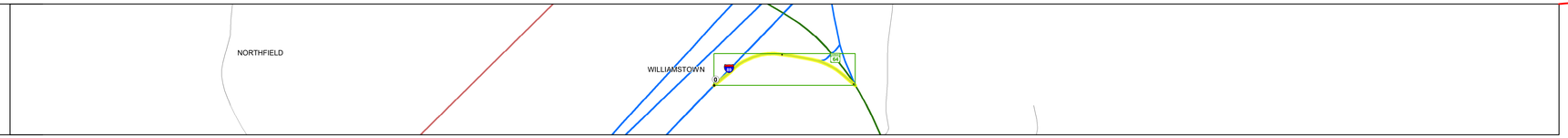

Stick Diagram

- Town Center
- Intersecting State Routes (excl. ramps/approaches)
- Other Intersecting Highways, Ramps, Approaches
- Railroad Crossings
- Primary Structures
- Secondary Structures
- Divided State Highway
- State Highway
- Divided Town Highway
- Town Highway
- Streams (Hydraulic Structure)
- Town Boundary
- Village/UC Boundaries
- District Boundaries
- State/Town Highway Change
- Divided Highway Limits
- Ghost Section Boundary
- Federal Urban Area Limits

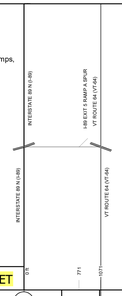

Scale: 1 INCH = 1,000 FEET

0

Road Widths

Travellane	16
Roadway	24
Lane Count	1
Base	5" Cr. Stone Base Course
Subbase	24" Crushed Rock

Curves

13 11

Grades

-4.2

Guardrails

Rumblestrips

Historic Projects

Maintenance Garage

Speed Zone

Functional Class

1

National Highway System

NHS - Interstate

Limited Access Highway

Full

Customer Service Level

Interstate Or Divided Highway

Traffic Counters

N071 N079

AADT

2018
2017
2016
2015
2014

Crash Locations

2018
2017
2016
2015
2014

STRUCTURE DESCRIPTIONS

Historic Projects

- Unknown
- Retreatment
- Resurface
- Bituminous Mix
- Skinny Mix
- Bituminous Seal
- Bituminous Concrete
- Bituminous Macadam
- Cold Plane and Bituminous Concrete
- Concrete
- Gravel
- Surface Treated Gravel
- Plant Mix
- Reclaimed Base and Bituminous Concrete

Indicated plans available - http://vtransmap01.aot.state.vt.us/rp/dpr/DIwebstore/

Functional Class

- 1 - Interstate System
- 2 - Other Freeways and Expressways
- 3 - Principal Arterial
- 4 - Minor Arterial
- 5 - Major Collector
- 6 - Minor Collector

Speed Zones

SPEED LIMIT 25 30 35 40 45 50 55 60 65

Curves

(degrees) Left Right

Grades

(percent) grade up grade down

Road Widths

(ft)

Traffic Counters

- Continuous (CTC)
- Weigh-In-Motion (WIM)
- Short-Term, Scheduled
- Short-Term, Unscheduled

(counter ID)

AADT

(AADT)

Crash Locations

- Fatal
- Injury
- Property Damage Only
- Unknown Crash Type

High Crash Locations (HCL's)

Sections (& Intersections)

HCL No.	
1 - 100 (1 - 10)	201 - 300 (21 - 30)
101 - 200 (11 - 20)	301 - 400 (31 - 40)
	401 - 800 (41 - 113)

Mileage by Functional Class By Sheet

89-1	1 - Interstate	0.203

Page Total Mileage: 0.203 mi

Mileage by Town By Sheet

ETE - I089-0000NR005A	0.203 of 0.203

Page Total Mileage: 0.203 mi

DISTRICT	TOWN	Date: 05/28/20	ROUTE
4	WILLIAMSTOWN	1 of 1 TWN mileage: 0.0 to 0.203	I-89 ETE mileage: 0.0 to 0.203