

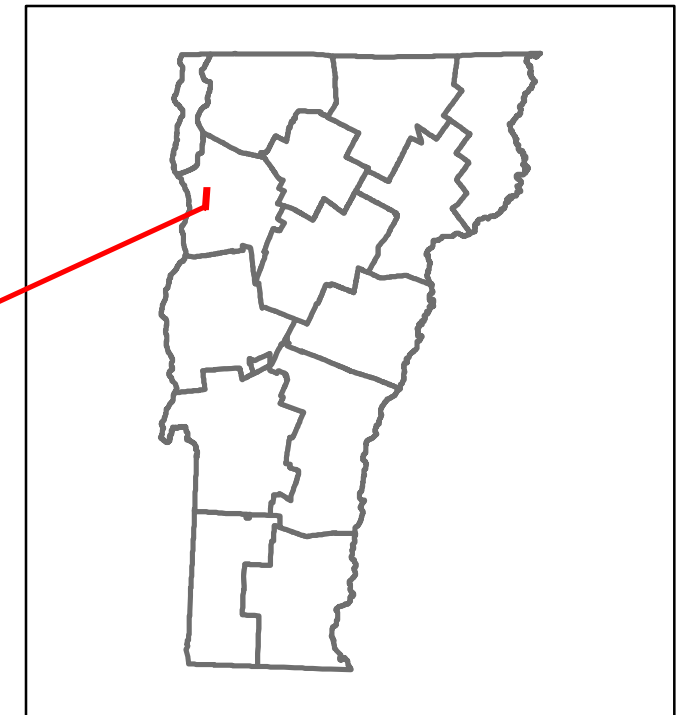


# Route Log and Progress Chart

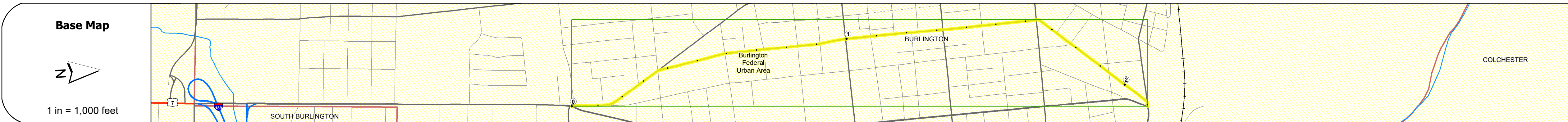
**DRAFT**

Please Note: Errors and Omissions May Exist.  
Contact the VTrans Mapping Section with questions or concerns.

DISTRICT	TOWN	ROUTE
5	BURLINGTON	ALT-7



**ALTERNATE**



## STRUCTURE DESCRIPTIONS

Travellane	Roadway	Lane Count	Base	Subbase
20	20	2	1	2
10	10	1	1	2
22	22	2	1	2
42	42	4	2	2
40	40	2	1	2
12	12	1	1	2
15	15	1	1	2

<b>Curves</b>
---------------

<b>Grades</b>
---------------

<b>Guardrails</b>
-------------------

<b>Rumblestrips</b>
---------------------



<b>Maintenance Garage</b>
---------------------------

<b>Speed Zone</b>
-------------------

<b>Functional Class</b>
-------------------------

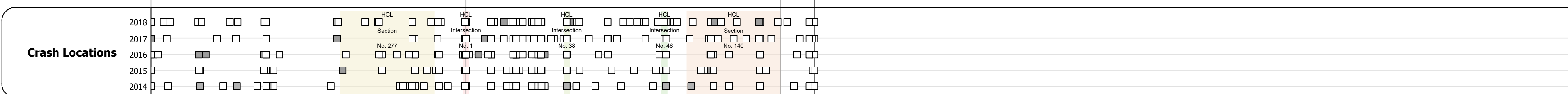
<b>National Highway System</b>
--------------------------------

<b>Limited Access Highway</b>
-------------------------------

<b>Customer Service Level</b>
-------------------------------

<b>Traffic Counters</b>
-------------------------

Year	17600	15100	3500	3700	4700	8700	15700	11300	7900	3700	3300	4500	4700
2018	17600	15100	3500	3700	4700	8700	15700	11300	7900	3700	3300	4500	4700
2017	15600	13100	3300	3500	4400	8300	14800	11200	7800	3700	3000	4500	4700
2016	13700	11200	3100	3300	4200	7800	13900	11200	7700	3600	2600	4400	4600
2015	11700	9200	2900	3100	3900	7400	13000	11100	7600	3600	2300	4400	4600
2014	12500	9900	3000	3200	3900	7500	13100	11200	7700	3600	2300	4400	4600



<b>Historic Projects</b> Unknown, Retreatment, Resurface, Bituminous Mix, Skiny Mix, Bituminous Seal Bituminous Concrete, Cold Plane and Bituminous Concrete, Concrete, Surface Treated Gravel, Plant Mix, Reclaimed Base and Bituminous Concrete	<b>Functional Class</b> 1 - Interstate System, 2 - Other Freeways and Expressways, 3 - Principal Arterial, 4 - Minor Arterial, 5 - Major Collector, 6 - Minor Collector	<b>Curves</b> Left, Right <b>Grades</b> grade up, grade down	<b>Traffic Counters</b> Continuous (CTC), Weigh-In-Motion (WIM), Short-Term, Scheduled, Short-Term, Unscheduled	<b>Crash Locations</b> Fatal, Injury, Property Damage Only, Unknown Crash Type <b>High Crash Locations (HCL's)</b> Sections (& Intersections) HCL No. 1 - 100 (1 - 10), 101 - 200 (11 - 20), 201 - 300 (21 - 30), 301 - 400 (31 - 40), 401 - 800 (41 - 113)	<b>Mileage by Functional Class By Sheet</b> 4 - minor Arterial 2.107	<b>Mileage by Town By Sheet</b> BURLINGTON - A007-0403 2.107 of 2.107	<b>DISTRICT</b> 5	<b>TOWN</b> BURLINGTON	<b>Date:</b> 12/08/19	<b>ROUTE</b> ALT-7 ETE mileage: 0.0 to 2.107
<b>Page Total Mileage: 2.107 mi</b>						<b>Page Total Mileage: 2.107 mi</b>				

For More Information Contact - Vermont Agency of Transportation, Policy, Planning and Intermodal Development Division - Mapping Section, 1 National Life Drive, Montpelier, VT 05633-5001 Telephone: 802-828-2600.