
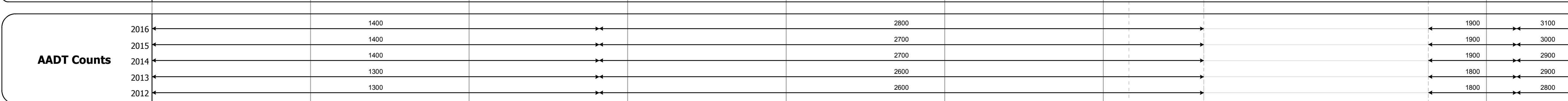



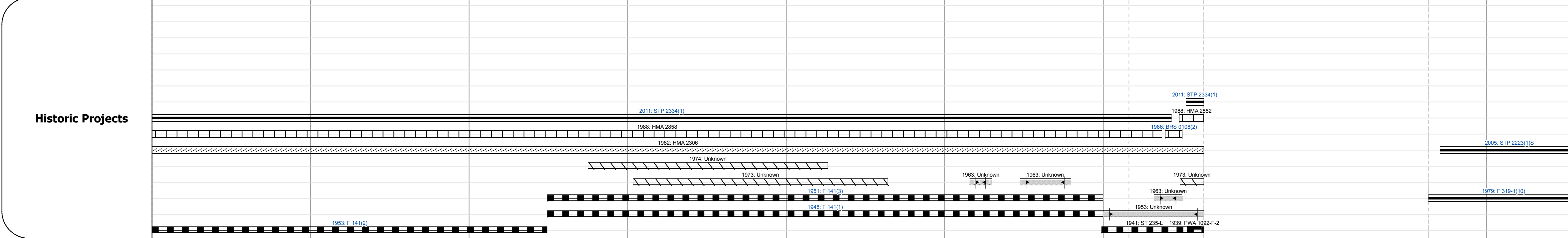
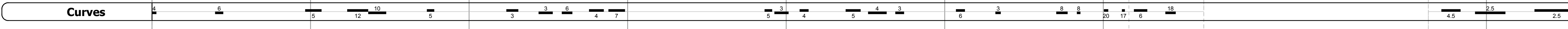
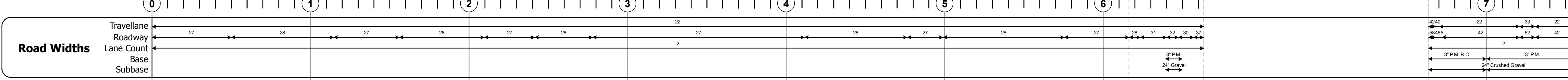
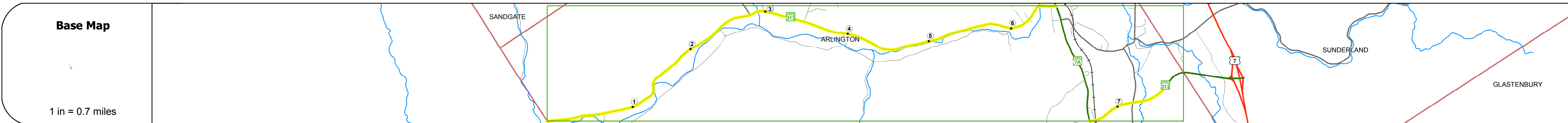
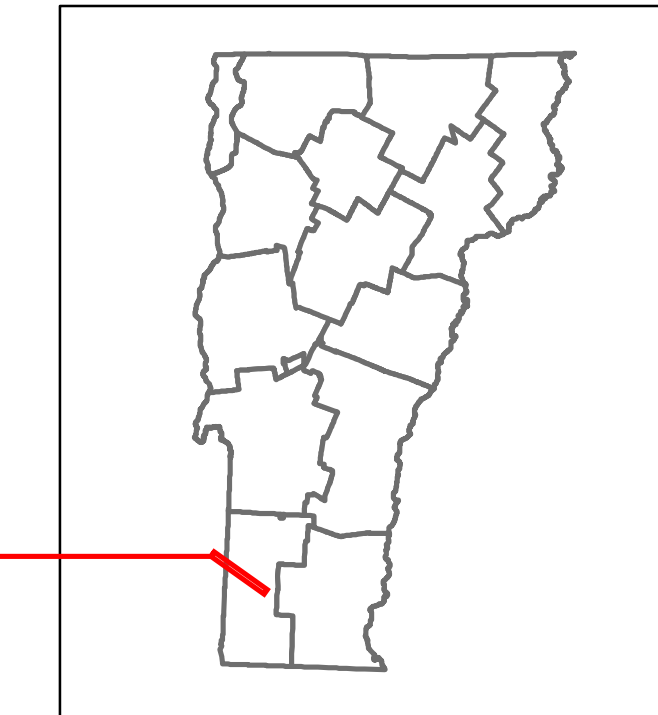


DISTRICT	TOWN	ROUTE
1	ARLINGTON	VT-313



STRUCTURE DESCRIPTIONS

- Culvert 1:** 1953, Structure No. 300108000102011, Length: 6', Under Clearance: 6.0', Facility Carried: VT313, Bridge Type: ACCGMP, Features Intersected: BROOK, Maintenance: State
- Culvert 2:** 1953, Structure No. 300108000202011, Length: 9', Under Clearance: 6.58', Facility Carried: VT313, Bridge Type: CGMPA, Features Intersected: BROOK, Maintenance: State
- Bridge 4:** Tee Beam - 1925, Structure No. 200108000402012, Length: 32', Width: 29.7', Facility Carried: VT 00313 ML, Bridge Type: CONCRETE T-BEAM, Features Intersected: GREEN RIVER, Surface: Bituminous, Maintenance/Ownership: State
- Bridge 5:** Stringer/multi-beam or girder - 1985, Structure No. 200108000502012, Length: 7.9', Width: 33.3', Facility Carried: VT 00313 ML, Bridge Type: ROLLED BEAM, Features Intersected: BATTEN KILL RIVER, Surface: Bituminous, Maintenance/Ownership: State
- Bridge 6:** Stringer/multi-beam or girder - 1985, Structure No. 200108000602012, Length: 84', Width: 33.5', Facility Carried: VT 00313 ML, Bridge Type: ROLLED BEAM, Features Intersected: BATTEN KILL RIVER, Surface: Bituminous, Maintenance/Ownership: State
- Bridge 8:** Girder and floorbeam system - 1978, Structure No. 200319000802012, Length: 94', Height: 0.0', Facility Carried: RAILROAD, Bridge Type: WELD PLT THRU GIRDER, Features Intersected: VT RR OVER VT 313
- Culvert 9:** 1978, Structure No. 200319000902012, Length: 24', Facility Carried: VT 00313 ML, Bridge Type: TWIN CELL RC BOX, Features Intersected: WARM BROOK, Maintenance/Ownership: State
- Culvert 10:** 1979, Structure No. 300319001002011, Length: 15', Under Clearance: 6.0', Facility Carried: VT313, Bridge Type: TWIN ACCGMP, Features Intersected: WARM BROOK, Maintenance: State

Historic Projects <ul style="list-style-type: none"> Unknown Retreatment Resurface Bituminous Mix Skinny Mix Bituminous Seal 	Functional Class <ul style="list-style-type: none"> 1 - Interstate System 2 - Other 3 - Principal Arterial 4 - Minor Arterial 5 - Major Collector 6 - Minor Collector 	Curves <ul style="list-style-type: none"> Left Right 	Road Widths <ul style="list-style-type: none"> Traffic Counters AADT 	Crash Locations <ul style="list-style-type: none"> Fatal Injury Property Damage Only Unknown Crash Type 	Mileage by Functional Class By Sheet 319-1 4 - Minor Arterial 0108 5 - Major Collector 0.949 6.634	Mileage by Town By Sheet ARLINGTON - V313-0201 Ghost Section - (VT-7A, MM 3.906 to 2.489) 7.583 of 7.908	DISTRICT 1	TOWN ARLINGTON	Date: 10/21/17	ROUTE VT-313 ETE mileage: 0.0 to 7.583
--	---	--	--	---	---	--	----------------------	--------------------------	-----------------------	---