

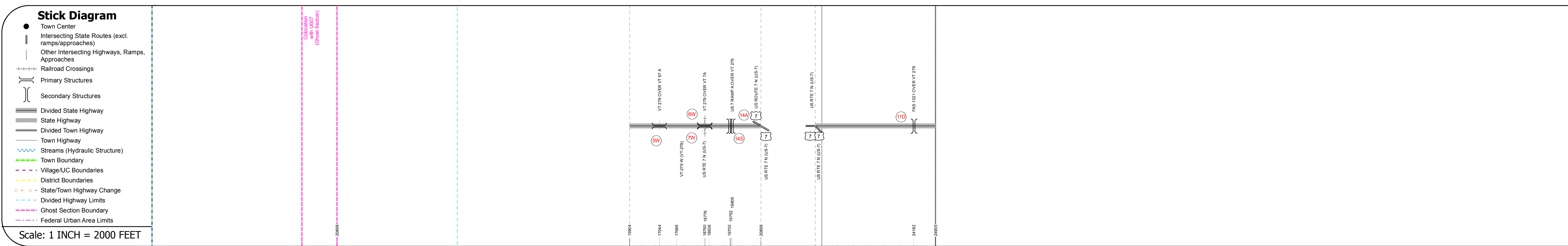
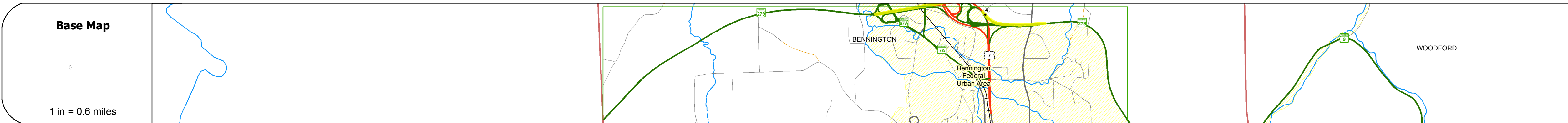
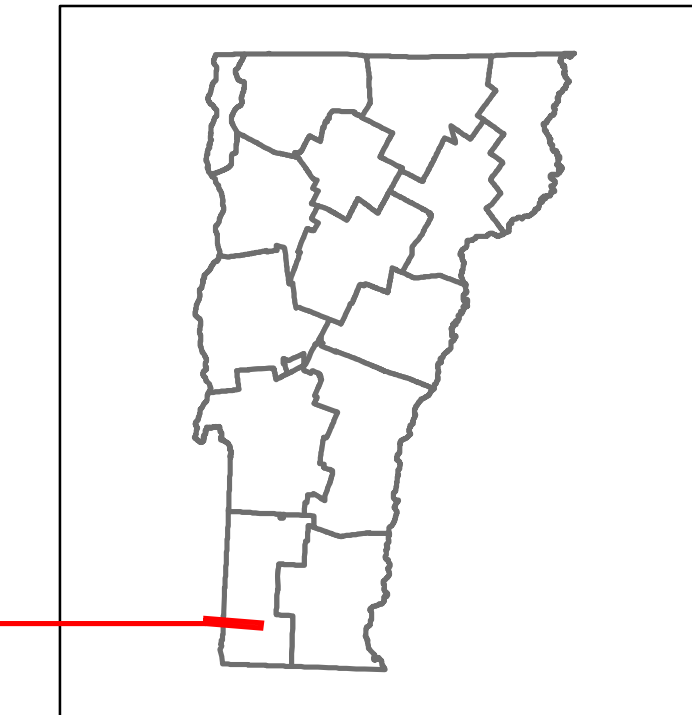


Route Log and Progress Chart

DRAFT

Please Note: Errors and Omissions May Exist.
Contact the VTTrans Mapping Section with questions or concerns.

DISTRICT	TOWN	ROUTE
1	BENNINGTON	VT-279



Road Widths	<table border="1"> <tr> <th>Travellane</th> <th>Roadway</th> <th>Lane Count</th> <th>Base</th> <th>Subbase</th> </tr> <tr> <td>12</td> <td>22</td> <td>24</td> <td>24</td> <td>2</td> </tr> <tr> <td>24</td> <td>32</td> <td>36</td> <td>36</td> <td>2</td> </tr> <tr> <td>1</td> <td>2</td> <td>2</td> <td>2</td> <td>2</td> </tr> </table>	Travellane	Roadway	Lane Count	Base	Subbase	12	22	24	24	2	24	32	36	36	2	1	2	2	2	2
Travellane	Roadway	Lane Count	Base	Subbase																	
12	22	24	24	2																	
24	32	36	36	2																	
1	2	2	2	2																	

Curves	
--------	--

Grades	
--------	--

Historic Projects	<p>2005: DPI 0146-11C48</p> <p>2012: NH 019-1(54)</p> <p>1985: HMA 2620</p> <p>1974: RF 012-1(3)</p> <p>2012: AC NH 019-1(51)</p>
-------------------	---

Maintenance Garage	(Not State Maintained)
--------------------	------------------------

Speed Zone	55
------------	----

Functional Class	2, 3, 3
------------------	---------

National Highway System	NHS - Other NHS Routes
-------------------------	------------------------

Limited Access Highway	Full
------------------------	------

Traffic Counters	B234, B383, B385
------------------	------------------

Customer Service Level	Interstate Or Divided Highway
------------------------	-------------------------------

AAADT Counts	2016, 2015, 2014, 2013, 2012
--------------	------------------------------

Crash Locations	2016, 2015, 2014, 2013, 2012
-----------------	------------------------------

STRUCTURE DESCRIPTIONS

Bridge 5W:
Stringer/multi-beam or girder - 1973
Structure No. 20011005W02022
Length: 152'
Width: 41.5'
Under Clearance: 14.33'
Facility Carried: VT 00279 ML
Bridge Type: 3-SPAN CONT. WLD GDR
Features Intersected: VT 279 OVER VT 67 A
Surface: Bituminous
Maintenance/Ownership: State

Bridge 7W:
Stringer/multi-beam or girder - 1973
Structure No. 20011007W02022
Length: 191'
Width: 42.0'
Under Clearance: 23.58'
Facility Carried: VT 00279 ML
Bridge Type: 3 SP CONT. ROLLED BM
Features Intersected: VT 279 OVER VT 7A
Surface: Bituminous
Maintenance/Ownership: State

Bridge 6W:
Stringer/multi-beam or girder - 1973
Structure No. 20011006W02022
Length: 155'
Width: 42.0'
Under Clearance: 23.67'
Facility Carried: VT 00279 ML
Bridge Type: 3 SP CONT. ROLLED BM
Features Intersected: VT 279 OVER VT RR
Surface: Bituminous
Maintenance/Ownership: State

Bridge 14S:
Stringer/multi-beam or girder - 1973
Structure No. 200119014S02022
Length: 232'
Width: 46.8'
Under Clearance: 20.67'
Facility Carried: US 00007 ML
Bridge Type: 2 SP CONT WLD CRV GR
Features Intersected: US 7 OVER VT 279
Surface: Bituminous
Maintenance/Ownership: State

Bridge 14A:
Stringer/multi-beam or girder - 1973
Structure No. 200119014A02022
Length: 232'
Width: 46.7'
Under Clearance: 16.58'
Facility Carried: US 00007 RAMP
Bridge Type: 2 SP CONT WLD CRV GR
Features Intersected: US 7 RAMP A OVER VT 279
Surface: Bituminous
Maintenance/Ownership: State

Bridge 11D:
Stringer/multi-beam or girder - 2009
Structure No. 200110011D02022
Length: 240'
Width: 28.5'
Under Clearance: 17.5'
Weight Limit: 0
Facility Carried: TH 5/FAS 1021
Bridge Type: 2 SP CONT CRVD GDR
Features Intersected: FAS 1021 OVER VT 279
Surface: Bituminous
Maintenance/Ownership: Town

Historic Projects <ul style="list-style-type: none"> Unknown Bituminous Concrete Retreatment Resurface Bituminous Mix Skinny Mix Bituminous Seal 	Functional Class <ul style="list-style-type: none"> 1 - Interstate System 2 - Other 3 - Principal Arterial 4 - Minor Arterial 5 - Major Collector 6 - Minor Collector 	Curves <ul style="list-style-type: none"> Left (degrees) Right 	Road Widths <ul style="list-style-type: none"> (ft) 	Crash Locations <ul style="list-style-type: none"> Fatal Injury Property Damage Only Unknown Crash Type 	Mileage by Functional Class By Sheet 0110 2 - Other Freeways and Expressways 0.571 0110 3 - Other Principal Arterial 1.134	Mileage by Town By Sheet BENNINGTON - V279-0202W 1.705 of 1.705	DISTRICT 1	TOWN BENNINGTON	Date: 10/21/17	ROUTE VT-279	
Speed Zones 25 30 35 40 45 50 55 60 65						High Crash Locations (HCL's) HCL No. 201 - 300 1 - 100 301 - 400 101 - 200 401 - 800	AAADT (count)	Page Total Mileage: 1.705 mi	Page Total Mileage: 1.705 mi	1 of 1 TWN mileage: 3.012 to 4.717	ETE mileage: 3.012 to 4.717