


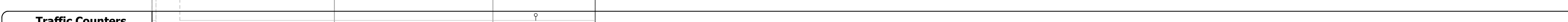


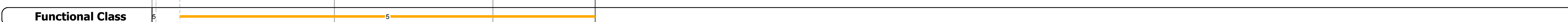





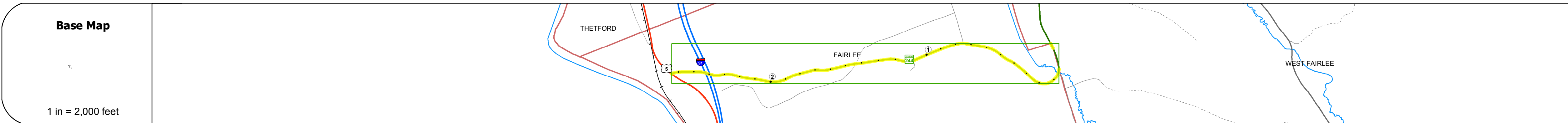
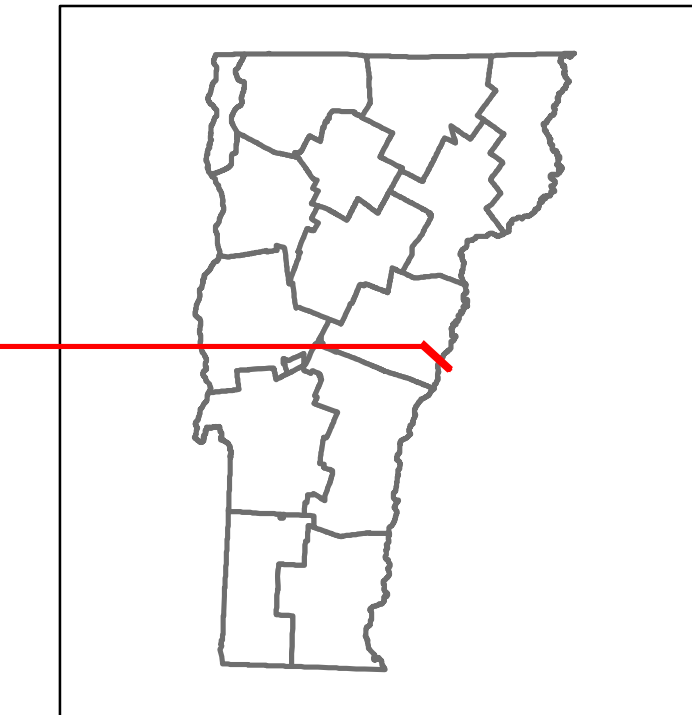


DISTRICT	TOWN	ROUTE
7	FAIRLEE	VT-244



### STRUCTURE DESCRIPTIONS

**Culvert 6:**  
Culvert - 1961  
Structure No. 300178000609061  
Length: 7'  
Under Clearance: 5.5'  
Facility Carried: VT244  
Bridge Type: 3 MULTIPLATE PIPES  
Features Intersected: BLOOD BROOK  
Maintenance: State

**Culvert 6A:**  
Culvert - 0  
Structure No. 300178006A09061  
Length: 6'  
Under Clearance: 6.5'  
Facility Carried: VT 244  
Bridge Type: ACCGMP  
Features Intersected: BROOK  
Maintenance: State

**Culvert 7:**  
Culvert - 1939  
Structure No. 300178000709061  
Length: 7'  
Width: 29.1'  
Under Clearance: 5.0'  
Facility Carried: VT244  
Bridge Type: RC BOX  
Features Intersected: BROOK  
Surface: Bituminous  
Maintenance: State

**Culvert 9:**  
Culvert - 2009  
Structure No. 300178000909061  
Length: 8'  
Under Clearance: 4.5'  
Facility Carried: VT244  
Bridge Type: PRECAST SEG. BOX  
Features Intersected: BROOK  
Maintenance: State

**Culvert 10:**  
Culvert - 1948  
Structure No. 300178001009061  
Length: 6'  
Under Clearance: 4.0'  
Facility Carried: VT244  
Bridge Type: ACCGMP  
Features Intersected: CATTLE PASS  
Maintenance: State

**Bridge 55S:**  
Stringer/multi-beam or girder - 1971  
Structure No. 200091055509062  
Length: 242'  
Width: 39.4'  
Under Clearance: 39.42'  
Facility Carried: 1 00091 ML  
Bridge Type: SSP CONT ROLLED BEAM  
Features Intersected: 1 91 OVER VT 244  
Surface: Bituminous  
Maintenance/Ownership: State

**Bridge 55N:**  
Stringer/multi-beam or girder - 1971  
Structure No. 200091055N09062  
Length: 242'  
Width: 39.4'  
Under Clearance: 33.0'  
Facility Carried: 1 00091 ML  
Bridge Type: SSP CONT ROLLED BEAM  
Features Intersected: 1 91 OVER VT 244  
Surface: Bituminous  
Maintenance/Ownership: State

**Culvert 13:**  
Culvert - 1948  
Structure No. 300178001309061  
Length: 6'  
Facility Carried: VT244  
Bridge Type: ACCGMP  
Features Intersected: BROOK  
Maintenance: State

<b>Historic Projects</b> <ul style="list-style-type: none"> <li>Unknown</li> <li>Retreatment</li> <li>Resurface</li> <li>Bituminous Mix</li> <li>Skinny Mix</li> <li>Bituminous Seal</li> </ul>	<b>Functional Class</b> <ul style="list-style-type: none"> <li>1 - Interstate System</li> <li>2 - Other Freeways and Expressways</li> <li>3 - Principal Arterial</li> <li>4 - Minor Arterial</li> <li>5 - Major Collector</li> <li>6 - Minor Collector</li> </ul>	<b>Curves</b> <ul style="list-style-type: none"> <li>Left</li> <li>Right</li> </ul>	<b>Road Widths</b> <ul style="list-style-type: none"> <li>Gravel</li> <li>Plant Mix</li> <li>Reclaimed Base and Expressways</li> <li>Concrete</li> <li>Bituminous Concrete</li> </ul>	<b>Crash Locations</b> <ul style="list-style-type: none"> <li>Fatal</li> <li>Injury</li> <li>Property Damage Only</li> <li>Unknown Crash Type</li> </ul>	<b>Mileage by Functional Class By Sheet</b> 0178 5 - Major collector 2.646	<b>Mileage by Town By Sheet</b> FAIRLEE - V244-0906 2.646 of 2.646	<b>DISTRICT</b> 7	<b>TOWN</b> FAIRLEE	<b>Date:</b> 10/21/17	<b>ROUTE</b> VT-244	
<b>Speed Zones</b> 25 30 35 40 45 50 55 60 65						<b>Traffic Counters</b> (counter ID) AADT (count)	<b>High Crash Locations (HCL's)</b> HCL No. 201 - 300 1 - 100 301 - 400 101 - 200 401 - 800	<b>Page Total Mileage:</b> 2.646 mi	<b>Page Total Mileage:</b> 2.646 mi	<b>1 of 1</b> <b>TWN mileage:</b> 0.0 to 2.646	<b>ETE mileage:</b> 2.844 to 2.869 3.019 to 5.64