

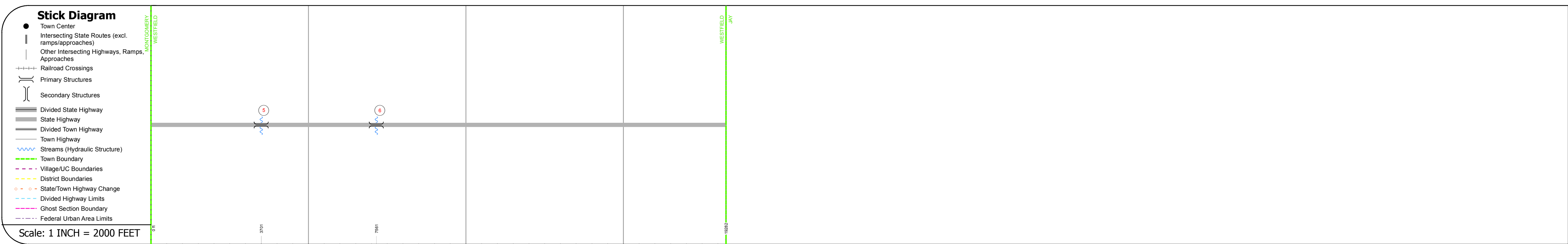
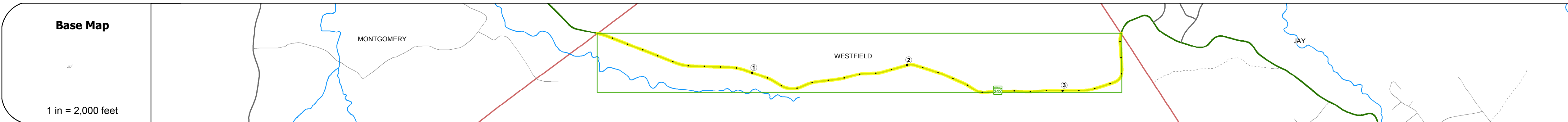
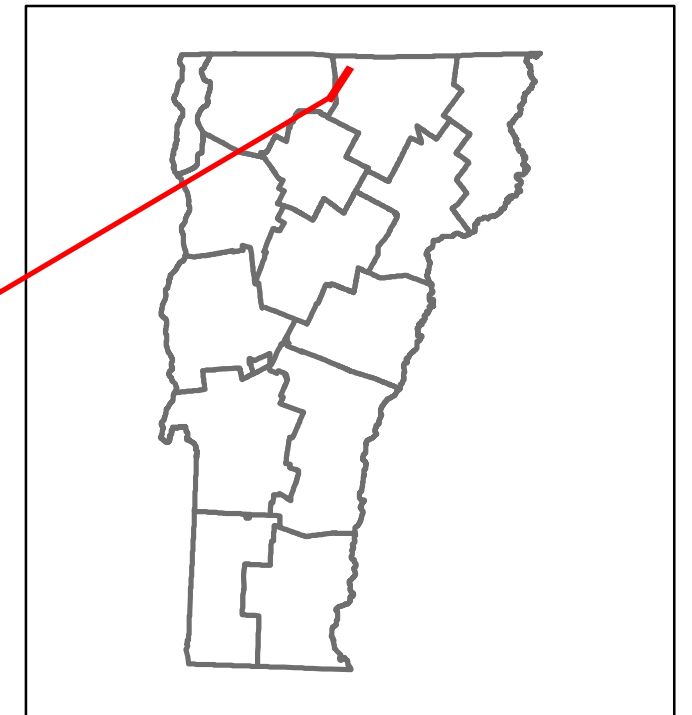


Route Log and Progress Chart

DRAFT

Please Note: Errors and Omissions May Exist.
Contact the VTrans Mapping Section with questions or concerns.


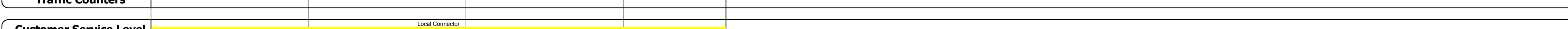
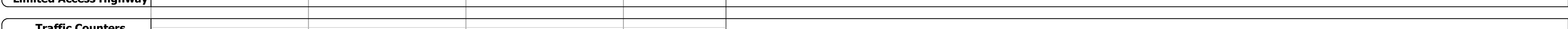





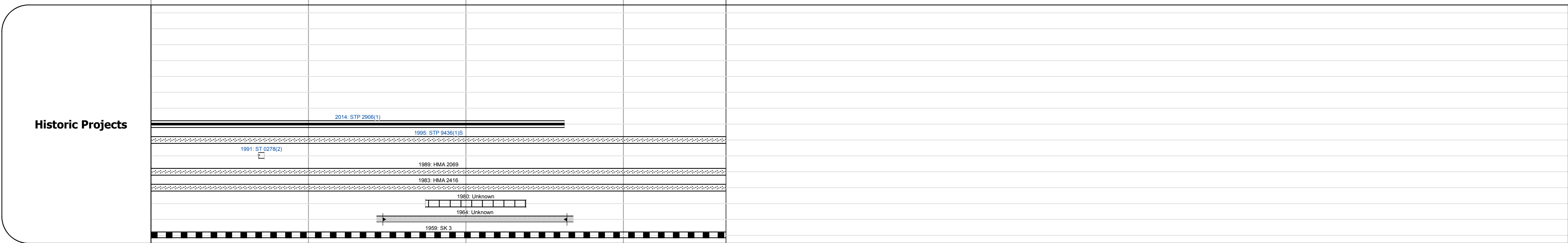
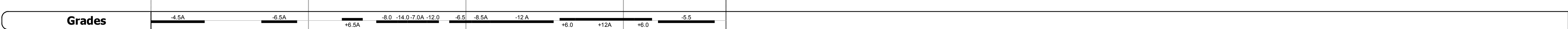


DISTRICT	TOWN	ROUTE
9	WESTFIELD	VT-242



STRUCTURE DESCRIPTIONS

Culvert 5:
Culvert - 1991
Structure No. 300278000510181
Length: 6'
Under Clearance: 6.0'
Facility Carried: VT242
Bridge Type: MULTI PLATE PIPE
Features Intersected: BROOK
Maintenance: State

Culvert 6:
Culvert - 2013
Structure No. 301018000610181
Length: 12'
Under Clearance: 5.0'
Facility Carried: VT242
Bridge Type: SEG RC BOX
Features Intersected: BROOK
Maintenance: State



Historic Projects Unknown, Bituminous Concrete, Retreatment, Resurface, Bituminous Mix, Bituminous Seal, Surface Treated Gravel, Plant Mix, Reclaimed Base and Bituminous Concrete	Functional Class 1-Interstate System, 2-Other Freeways and Expressways, 3-Principal Arterial, 4-Minor Arterial, 5-Major Collector, 6-Minor Collector	Curves Left (segress), Right, Grades (grade up, grade down)	Road Widths Traffic Counters (counter ID), AADT (count)	Crash Locations Fatal, Injury, Property Damage Only, Unknown Crash Type, High Crash Locations (HCL's)	Mileage by Functional Class By Sheet 0278 5 - Major collector 3.652		Mileage by Town By Sheet WESTFIELD - V242-1018 3.652 of 3.652		DISTRICT 9	TOWN WESTFIELD	Date: 10/21/17	ROUTE VT-242 ETE mileage: 3.816 to 7.468
					Page Total Mileage: 3.652 mi		Page Total Mileage: 3.652 mi					