


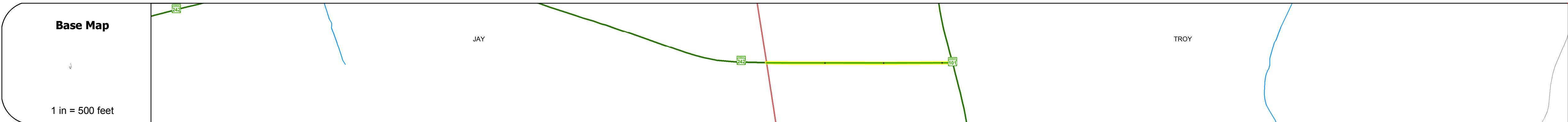
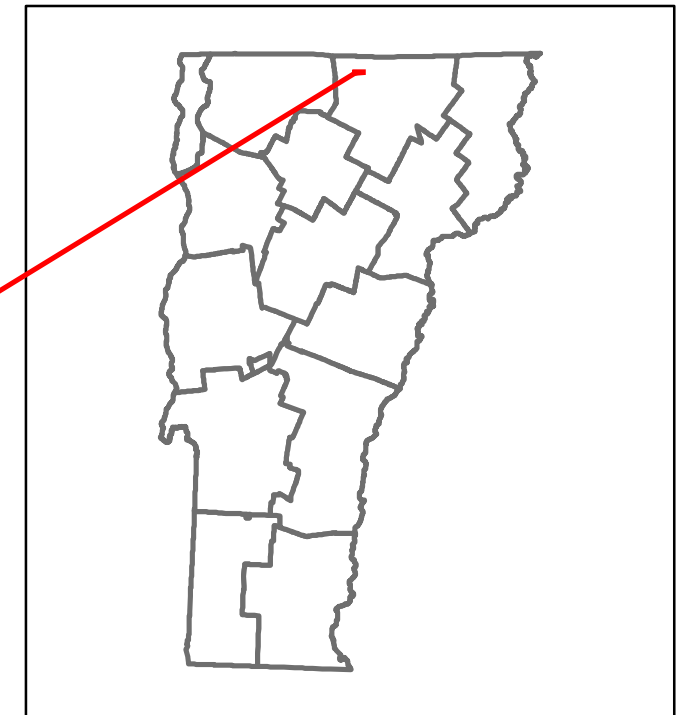


Route Log and Progress Chart

DRAFT

Please Note: Errors and Omissions May Exist.
Contact the VTrans Mapping Section with questions or concerns.

DISTRICT	TOWN	ROUTE
9	TROY	VT-242



Curves	
---------------	--

Grades	
---------------	--



Maintenance Garage	
---------------------------	--

Speed Zone	
-------------------	--

Functional Class	5
-------------------------	---

National Highway System	
--------------------------------	--

Limited Access Highway	
-------------------------------	--

Traffic Counters	P135
-------------------------	------

Customer Service Level	Local Connector
-------------------------------	-----------------

AADT Counts	2016: 1300 2015: 1300 2014: 1300 2013: 1300 2012: 1300
--------------------	--

Crash Locations	2016: 0 2015: 0 2014: 0 2013: 0 2012: 0
------------------------	---

STRUCTURE DESCRIPTIONS

--

Historic Projects Unknown, Retreatment, Resurface, Bituminous Mix, Skinny Mix, Bituminous Seal, Bituminous Concrete, Cold Plane and Bituminous Concrete, Concrete, Surface Treated Gravel, Plant Mix, Reclaimed Base and Bituminous Concrete	Functional Class 1- Interstate System, 2- Other Freeways and Expressways, 3- Principal Arterial, 4- Minor Arterial, 5- Major Collector, 6- Minor Collector	Curves Left (segres), Right, Grades: grade up, grade down	Road Widths Traffic Counters (counter ID), AADT (count)	Crash Locations Fatal, Injury, Property Damage Only, Unknown Crash Type, High Crash Locations (HCL's)	Mileage by Functional Class By Sheet 0278 5 - Major collector 0.318	Mileage by Town By Sheet TROY - V242-1017 0.318 of 0.318	DISTRICT 9	TOWN TROY	Date: 10/21/17 1 of 1 TWN mileage: 0.0 to 0.318	ROUTE VT-242 ETE mileage: 12.56 to 12.878
					Page Total Mileage: 0.318 mi	Page Total Mileage: 0.318 mi				

For More Information Contact - Vermont Agency of Transportation, Policy, Planning and Intermodal Development Division - Mapping Section, 1 National Life Drive, Montpelier, VT 05633-5001 Telephone: 802-828-2600.