


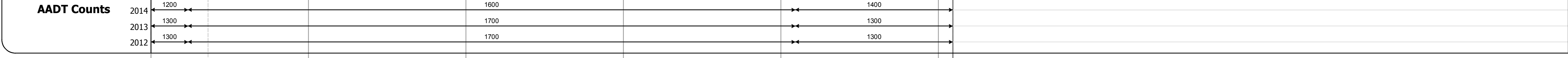
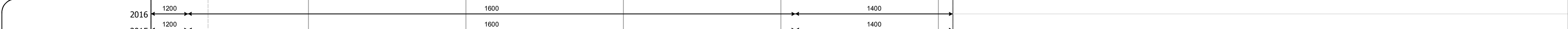

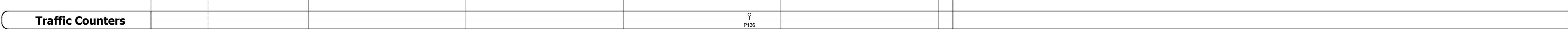


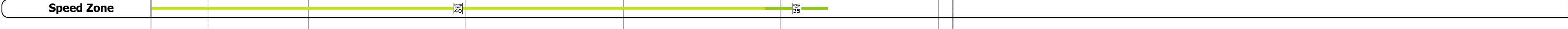

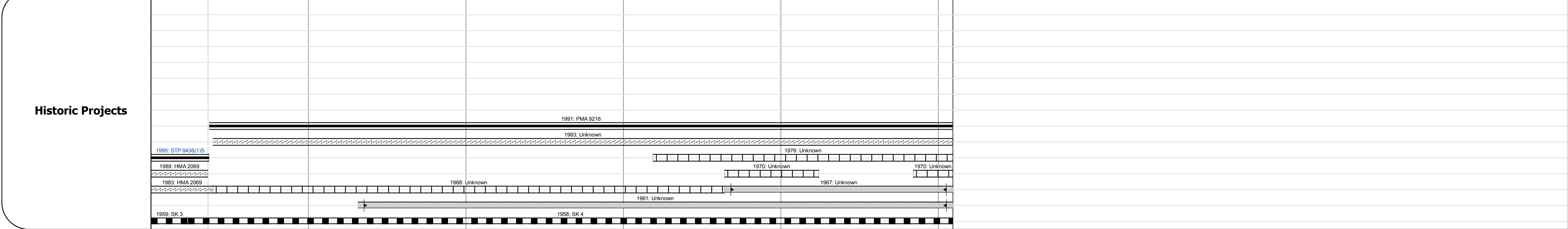

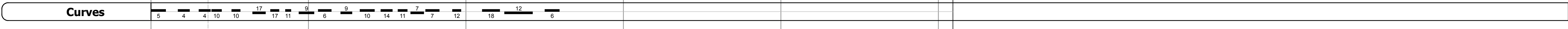
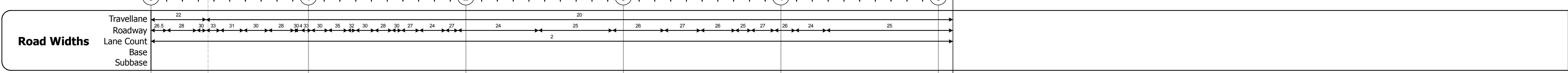
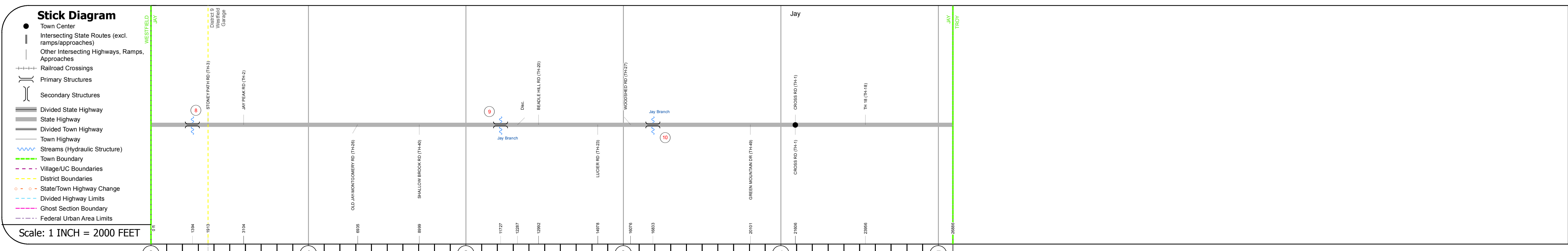
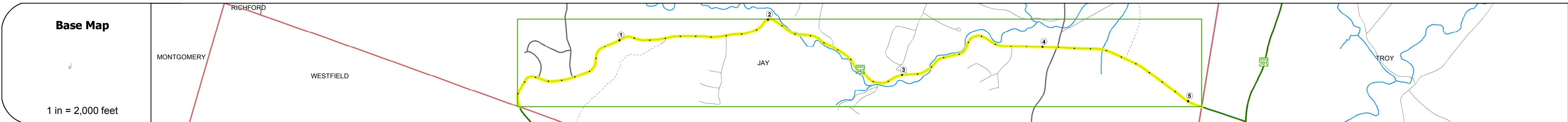
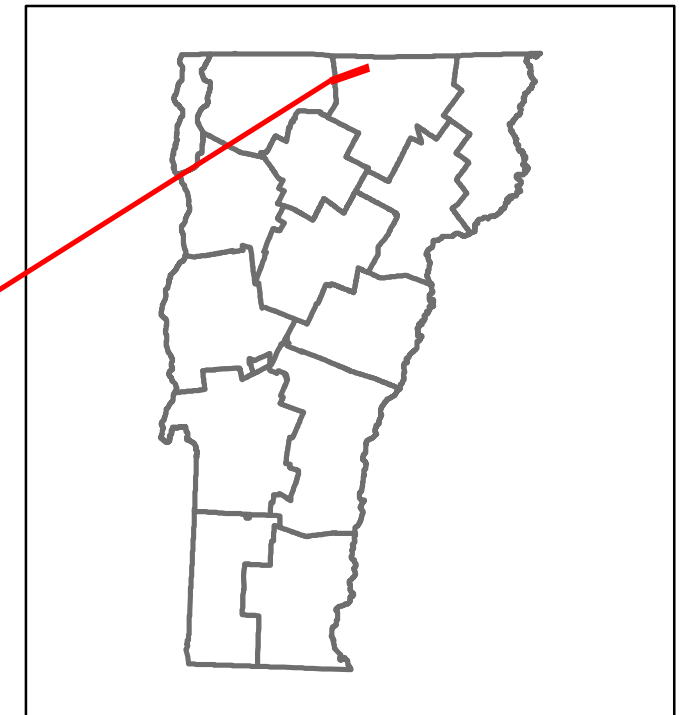


# Route Log and Progress Chart

**DRAFT**

Please Note: Errors and Omissions May Exist.  
Contact the VTrans Mapping Section with questions or concerns.

DISTRICT	TOWN	ROUTE
9	JAY	VT-242



## STRUCTURE DESCRIPTIONS

**Culvert 8:**  
Culvert - 1958  
Structure No. 301012000810121  
Length: 6'  
Under Clearance: 5.67'  
Facility Carried: VT242  
Bridge Type: A.C.C.G.M.P.  
Features Intersected: BROOK  
Maintenance: State

**Bridge 9:**  
Stringer/multi-beam or girder - 1934  
Structure No. 200278000910122  
Length: 60'  
Width: 29.5'  
Facility Carried: VT 00242 ML  
Bridge Type: ROLLED BEAM  
Features Intersected: JAY BRANCH  
Surface: Bituminous  
Maintenance/Ownership: State

**Bridge 10:**  
Tee Beam - 1927  
Structure No. 200278001010122  
Length: 28'  
Width: 29.9'  
Facility Carried: VT 00242 ML  
Bridge Type: CONCRETE T-BEAM  
Features Intersected: JAY BRANCH  
Surface: Bituminous  
Maintenance/Ownership: State

<b>Historic Projects</b> <ul style="list-style-type: none"> <li>Unknown</li> <li>Retreatment</li> <li>Resurface</li> <li>Bituminous Mix</li> <li>Skinny Mix</li> <li>Bituminous Seal</li> </ul>	<b>Functional Class</b> <ul style="list-style-type: none"> <li>1 - Interstate System</li> <li>2 - Other Freeways and Expressways</li> <li>3 - Principal Arterial</li> <li>4 - Minor Arterial</li> <li>5 - Major Collector</li> <li>6 - Minor Collector</li> </ul>	<b>Curves</b> <ul style="list-style-type: none"> <li>Left (segres)</li> <li>Right</li> </ul>	<b>Road Widths</b> (ft) Traffic Counters (counter ID) AADT (count)	<b>Crash Locations</b> <ul style="list-style-type: none"> <li>Fatal</li> <li>Injury</li> <li>Property Damage Only</li> <li>Unknown Crash Type</li> </ul> <b>High Crash Locations (HCL's)</b> HCL No. 201 - 300 1 - 100 101 - 200	<b>Mileage by Functional Class By Sheet</b> 0278 5 - Major collector 5.092	<b>Mileage by Town By Sheet</b> JAY - V242-1012 5.092 of 5.092	<b>DISTRICT</b> 9	<b>TOWN</b> JAY	<b>Date:</b> 10/21/17 <b>1 of 1</b> TWN mileage: 0.0 to 5.092	<b>ROUTE</b> VT-242 ETE mileage: 7.468 to 12.55
Page Total Mileage: 5.092 mi						Page Total Mileage: 5.092 mi				