Route Log and Progress Chart

DRAFT

Please Note: Errors and Omissions May Exist.
Contact the VTrans Mapping Section with questions or concerns.

DISTRICT	TOWN	ROUTE
8	SHELDON	VT-236

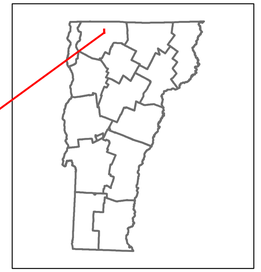

VERMONT 236

Base Map

1 in = 500 feet

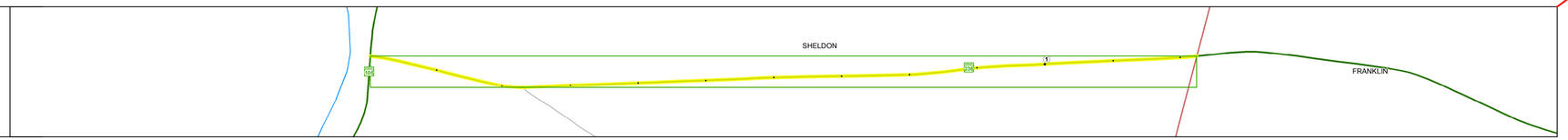

Stick Diagram

- Town Center
- Intersecting State Routes (excl. ramps/approaches)
- Other Intersecting Highways, Ramps, Approaches
- Railroad Crossings
- Primary Structures
- Secondary Structures
- Divided State Highway
- State Highway
- Divided Town Highway
- Town Highway
- Streams (Hydraulic Structure)
- Town Boundary
- Village/UC Boundaries
- District Boundaries
- State/Town Highway Change
- Divided Highway Limits
- Ghost Section Boundary
- Federal Urban Area Limits

Scale: 1 INCH = 2000 FEET

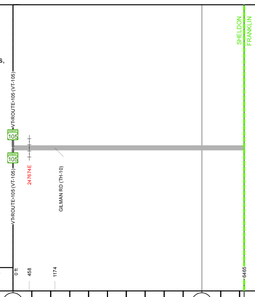

Road Widths

Travellane	20
Roadway	24
Lane Count	2
Base	
Subbase	18" Gravel

Curves

5 5 2

Grades

+7.1 +3.1 +9.3 +3.6 +5.5

Historic Projects

1972: SA.4

0: Unknown

? ? ? ? ? ? ? ?

Maintenance Garage

District 8 - Enosburg Garage

Speed Zone

Functional Class

5

National Highway System

Limited Access Highway

Traffic Counters

F369

Customer Service Level

Local Connector

AADT Counts

2016	900
2015	880
2014	910
2013	930
2012	960

Crash Locations

2016
2015
2014
2013
2012

STRUCTURE DESCRIPTIONS

Historic Projects: Unknown; Retreatment; Resurface; Bituminous Mix; Skinny Mix; Bituminous Seal; Bituminous Concrete; Bituminous Macadam; Cold Plane and Bituminous Concrete; Concrete; Gravel; Surface Treated Gravel; Plant Mix; Reclaimed Base and Bituminous Concrete

Functional Class: 1 - Interstate System; 2 - Other Freeways and Expressways; 3 - Principal Arterial; 4 - Minor Arterial; 5 - Major Collector; 6 - Minor Collector

Speed Zones: 25, 30, 35, 40, 45, 50, 55, 60, 65

Curves: (degrees) Left, Right

Grades: (percent) grade up, grade down

Road Widths: (ft)

Traffic Counters: (counter ID)

AADT: (count)

Crash Locations: Fatal; Property Damage Only; Injury; Unknown Crash Type

High Crash Locations (HCL's): HCL No.; 1 - 100; 101 - 200; 201 - 300; 301 - 400; 401 - 800

Indicated plans available - http://vtransmap01.aot.state.vt.us/rp/dpr/Dlwebstore/

Mileage by Functional Class By Sheet

0313	5 - Major Collector	1.224

Page Total Mileage: 1.224 mi

Mileage by Town By Sheet

SHELDON - V236-0614	1.224 of 1.224

Page Total Mileage: 1.224 mi

DISTRICT	TOWN	Date: 10/21/17	ROUTE
8	SHELDON	1 of 1 TWN mileage: 0.0 to 1.224	VT-236 ETE mileage: 0.0 to 1.224

For More Information Contact - Vermont Agency of Transportation, Policy, Planning and Intermodal Development Division - Mapping Section, 1 National Life Drive, Montpelier, VT 05633-5001 Telephone: 802-828-2600.